

A Survey of Indoor Localization Systems and Technologies

Faheem Zafari, *Student Member, IEEE*, Athanasios Gkelias, *Senior Member, IEEE*,
Kin K. Leung, *Fellow, IEEE*

Abstract—Indoor localization has recently witnessed an increase in interest, due to the potential wide range of services it can provide by leveraging *Internet of Things* (IoT), and ubiquitous connectivity. Different techniques, wireless technologies and mechanisms have been proposed in the literature to provide indoor localization services in order to improve the services provided to the users. However, there is a lack of an up-to-date survey paper that incorporates some of the recently proposed accurate and reliable localization systems. In this paper, we aim to provide a detailed survey of different indoor localization techniques such as Angle of Arrival (AoA), Time of Flight (ToF), Return Time of Flight (RTOF), Received Signal Strength (RSS); based on technologies such as WiFi, Radio Frequency Identification Device (RFID), Ultra Wideband (UWB), Bluetooth and systems that have been proposed in the literature. The paper primarily discusses localization and positioning of human users and their devices. We highlight the strengths of the existing systems proposed in the literature. In contrast with the existing surveys, we also evaluate different systems from the perspective of energy efficiency, availability, cost, reception range, latency, scalability and tracking accuracy. Rather than comparing the technologies or techniques, we compare the localization systems and summarize their working principle. We also discuss remaining challenges to accurate indoor localization.

Index Terms—Indoor Localization, Location Based Services, Internet of Things.

I. INTRODUCTION

The wide-scale proliferation of smart phones and other wireless devices in the last couple of years has resulted in a wide range of services including *indoor localization*. Indoor localization is the process of obtaining a device or user location in an indoor setting or environment. Indoor device localization has been extensively investigated over the last few decades, mainly in industrial settings and for wireless sensor networks and robotics. However, it is only less than a decade ago since the wide-scale proliferation of smart phones and wearable devices with wireless communication capabilities have made the localization and tracking of such devices synonym to the localization and tracking of the corresponding users and enabled a wide range of related applications and services. User and device localization have wide-scale applications in health sector, industry, disaster management [1]–[3], building management, surveillance and a number of various other sectors. It can also benefit many novel systems such as Internet of Things (IoT) [4], smart architectures (such as smart

cities [5], smart buildings [6], smart grids [7]) and Machine Type Communication (MTC) [8].

Before we start the description of the different localization techniques, technologies and systems, we would like to summarize the various notations and symbols which will be used in this paper in Table I. Moreover we introduce the following definitions:

- Device based localization (DBL): The process in which the user device uses some *Reference Nodes* (RN) or anchor nodes to obtain its relative location. DBL is primarily used for navigation, where the user needs assistance in navigating around any space.
- Monitor based localization (MBL): The process in which a set of anchor nodes or RNs passively obtains the position of the user or entity connected to the reference node. MBL is primarily used for tracking the user and then accordingly providing different services.
- Proximity Detection: The process of estimating the distance between a user and a *Point of Interest* (PoI). Proximity detection has recently been seen as a reliable and cost effective solution for context aware services¹.

It is important to differentiate between device and monitor based localization since each of them has different requirements in terms of energy efficiency, scalability and performance. It is also worth mentioning that proximity is another type of localization which requires the relative distance between two objects (or users) of interest instead of their exact location. While the first generation of *Location based Services* (LBS) did not garner significant attention due to its network-centric approach, the second generation of LBS is user-centric and is attracting the interest of researchers around the world [9]. Both service providers and end users can benefit from LBS and *Proximity based Services* (PBS). For example, in any shopping mall, the users can use navigation and tracking services to explore the store and get to their desired location. The user can be rewarded by the shop or the mall through discount coupons or promotions based on their location, which will improve the customer experience. The service provider can also benefit from such a system as the *anonymized* user location data can provide useful insights about the shopping patterns, which can be used to increase their sales.

Faheem Zafari, Athanasios Gkelias and Kin K. Leung are with the Department of Electrical and Electronics Engineering, Imperial College, London, UK e-mail: {faheem16, a.gkelias, kin.leung}@imperial.ac.uk

¹Services provided to the user based not only on location, but also the user relevant information such as age, gender, preference etc.

TABLE I
NOTATIONS USED THROUGHOUT THE PAPER

IoT	Internet of Things	CSI	Channel State Information
DBL	Device-based localization	PoA	Phase of Arrival
MBL	Mobile-based localization	AoA	Angle of Arrival
RN	Reference nodes	kNN	k-Nearest Neighbors
GW	Gateways	SVM	Support Vector Machines
ToF	Time of Flight	PBS	Proximity-based services
RToF	Return Time of Flight	LBS	Location-based services
RSSI	Received Signal Strength Indicator	MBL	Monitor Based Localization
GPS	Global Positioning System	SAR	Synthetic Aperture Radar
RFID	Radio Frequency Identification	UWB	Ultra-wideband
MTC	Machine-Type Communication	ISM	Industrial, Scientific, and Medical
Tx	Transmitter	Rx	Receiver
dBm	decibel-milliwatts	2D	2-Dimensional
3D	3- Dimensional	CFR	Channel Frequency Response
PHY	Physical Layer	MAC	Medium Access Control
ns	nano second	RF	Radio Frequency
UHF	Ultra-high Frequency	ID	Identity
BLE	Bluetooth Low Energy	LoS	Line of Sight
VLC	Visible Light Communication	LEDs	Light Emitting Diodes
LPWAN	Low Power Wide Area Network	CSS	Chirp Spread Spectrum
LoRA	Long Range Radio	UNB	Ultra-Narrow Band
PF	Particle Filter	KF	Kalman Filter
EKF	Extended Kalman Filter	S	Distance
T	Time	V	Propagation Speed

A. Existing Indoor Localization Survey Papers

While the literature contains a number of survey articles [11]–[18] on indoor localization, there is a need for an up-to-date survey paper that discusses some of the latest systems and developments [19]–[29] in the field of indoor localization with emphasis on tracking users and user devices. Al Nuaimi et al. [11] provide a discussion on different indoor localization systems proposed in the literature and highlight challenges such as accuracy that localization systems face. Liu et al. [16] provide a detailed survey of various indoor positioning techniques and systems. The paper provides detailed discussion on the technologies and techniques for indoor localization as well as present some localization systems. Amundson et al. [12] presents a survey on different localization methods for wireless sensors. The survey primarily deals with WSNs and is for both indoor and outdoor environment. However, the existing surveys do not provide an exhaustive and detailed discussion on the access technologies and techniques that can be used for localization. The comparison provided in existing surveys is based on the access technologies and techniques. Therefore in this paper, we present a thorough and detailed survey of different localization techniques, technologies and systems. We aim to provide the reader with some of the latest localization systems and also evaluate them from cost, energy efficiency, reception range, availability, latency, scalability, and localization accuracy perspective.

B. Key Contributions

- 1) This work provides a detailed survey of different indoor localization systems particularly for user device tracking that has been proposed in the literature between 1997 and 2016. We evaluate these systems using an evaluation framework to highlight their pros and cons.

- 2) This work provides a detailed discussion on different technologies that can be used for indoor localization services. We provide the pros and cons of different technologies and highlight their suitability and challenges for indoor localization.
- 3) We provide an exhaustive discussion on different techniques that can be used with a number of technologies for indoor localization. The discussed techniques rely on the signals emitted by the access technology to obtain an estimate of the user location.
- 4) We discuss an evaluation framework that can be used to evaluate different localization systems. While indoor localization systems are highly application dependent, a generic evaluation framework can help in thoroughly analyzing the localization system.
- 5) This work also discusses some of the existing and potential applications of indoor localization. Different challenges that indoor localization currently faces are also discussed.

C. Structure of the Paper

The paper is further structured as follows.

- Section II: We discuss different techniques such as RSSI, CSI, AoA, ToF, TDoA, RToF, and PoA for localization in Section II. We also discuss fingerprinting/scene analysis as it is one of the widely used methods with RSSI based localization. Furthermore, we discussed techniques such as probabilistic methods, NN, kNN and SVM that are used with RSSI fingerprints to obtain user location.
- Section III: We provide different technologies with particular emphasis on wireless technologies that can be used for indoor localization. We primarily discuss WiFi, Bluetooth, Zigbee, RFID, UWB, Visible Light, Acoustic Signals, and ultrasound. The discussion is primarily from localization perspective and we discuss the advantages and challenges of all the discussed technologies. Furthermore, we also discuss some of the relatively novel technologies such as Sigfox, LoRa and IEEE 802.11ah that are primarily used for IoT.
- Section IV: We present some of the metrics that can be used to evaluate the performance of any localization system. Our evaluation framework consists of metrics such as *availability, cost, energy efficiency, reception range, tracking accuracy, latency and scalability*.
- Section V: We survey various localization systems that have been proposed in literature. We focus on different solutions that have been proposed between 1997 and 2016. Different solutions are evaluated using our evaluation framework.
- Section VI: We discuss different possible applications of localization. We highlight the use of localization in contextual aware location based marketing, health services, disaster management and recovery, security, asset management/tracking and Internet of Things.
- Section VII: We provide a discussion on different challenges that indoor localization systems currently face. We primarily discuss the *multipath effects and noise, radio*

environment, energy efficiency, privacy and security, cost, negative impact of the localization on the used technology and the challenges arising due to handovers.

- Section VIII: We provide the conclusion of the survey.

II. LOCALIZATION TECHNIQUES

In this section, we are going to discuss some of the signal metrics that are widely used for localization.

A. Received Signal Strength Indicator (RSSI)

The received signal strength (RSS) based approach is one of the simplest and widely used approaches for indoor localization [30]–[34]. The RSS is the actual signal power strength received at the receiver, usually measured in decibel-milliwatts (dBm) or milliWatts (mW). The RSS can be used to estimate the distance between a transmitter (Tx) and a receiver (Rx) device; the higher the RSS value the smaller the distance between Tx and Rx. The absolute distance can be estimated using a number of different signal propagation models given that the transmission power or the power at a reference point is known. RSSI (which is often confused with RSS) is the RSS indicator, a relative measurement of the RSS that has arbitrary units and is mostly defined by each chip vendor. For instance, the Atheros WiFi chipset uses RSSI values between 0 and 60, while Cisco uses a range between 0 and 100. Using the RSSI and a simple path-loss propagation model [35], the distance d between Tx and Rx can be estimated from (1) as

$$RSSI = -10n \log_{10}(d) + A, \quad (1)$$

where n is the path loss exponent (which varies from 2 in free space to 4 in indoor environments) and A is the RSSI value at a reference distance from the receiver.

RSS based localization, in the DBL case, requires trilateration or n -point lateration, i.e., the RSS at the device is used to estimate the absolute distance between the user device and at least three reference points; then basic geometry/trigonometry is applied for the user device to obtain its location relative to the reference points as shown in Figure 1. In a similar manner, in the MBL case, the RSS at the reference points is used to obtain the position of the user device. In the latter case, a central controller or ad-hoc communication between anchor points is needed for the total RSS collection and processing. On the other hand, RSS based proximity based services (such as sending marketing alerts to a user when in the vicinity of a retail store), require a single reference node to create a *geofence*² and estimate the proximity of the user to the anchor node using the path loss estimated distance from the reference point. An important concept relevant to RSSI is fingerprinting/scene analysis which we are going to discuss in detail now.

1) *Fingerprinting/Scene Analysis*: Scene analysis based localization techniques usually require environmental survey to obtain fingerprints or features of the environment where the localization system is to be used [9]. Initially, different RSSI measurements are collected during an offline phase. Once the

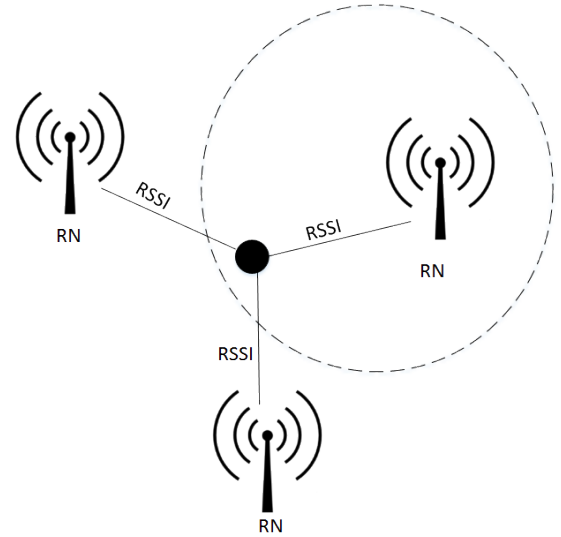


Fig. 1. RSSI based localization

system is deployed, the online measurements (obtained during real-time) are compared with the offline measurements to estimate the user location. Usually the fingerprints or features are collected in form of RSSI or CSI. There are a number of algorithms available that can be used to match the offline measurements with online measurement, some of which are discussed below.

a) *Probabilistic methods*: Probabilistic methods rely on the likelihood of the user being in position ‘ x ’ provided the RSSI values, obtained in online phase, are ‘ y ’. Suppose that the set of location candidates L is $L = \{L_1, L_2, L_3, \dots, L_m\}$. For any observed online RSSI value vector O , user/device location will be L_j if

$$P(L_j|O) > P(L_k|O) \text{ for } j, k = 1, 2, 3, \dots, m \text{ } k \neq j \quad (2)$$

Equation (2) shows that a user would be classified in the location L_j if its likelihood is higher than any other location. If $P(L_j) = P(L_k)$ for $j, k = 1, 2, 3, \dots, m$, then using Bayes’ theorem, we can obtain the likelihood probability of the observation signal vector being O given that the user is in location L_j as $P(O|L_j)$. Mathematically, the user would be classified in the location L_j if

$$P(O|L_j) > P(O|L_k) \text{ for } j, k = 1, 2, 3, \dots, m \text{ } k \neq j \quad (3)$$

The likelihood can be calculated using histogram, and kernel approaches [16]. If the likelihood of the use location follows a Gaussian distribution, then its mean and standard deviation value can easily be calculated. For independent RNs in the environment, the likelihood of user location can be calculated using the product of the likelihoods of all the RNs.

b) *Neural Networks*: Neural networks (NN) are used in a number of classification, and forecasting scenarios. For localization, the NN has to be trained using the RSSI values and the corresponding coordinates that are obtained during the offline phase [16]. Once the NN is trained, it can then be used to obtain the user location based on the online RSSI measurements. Multi-Layer Perceptron (MLP) network with

²A virtual fence around any Point of Interest

one hidden node layer is one of the commonly used NN for localization. In MLP based localization, an input vector of the RSSI measurements is multiplied with the input weights and added into an input layer bias, provided that bias is selected. The obtained result is then put into hidden layer's transfer function. The product of the transfer function output and trained hidden layer weights is added to the hidden layer bias if bias is chosen. The obtained output is the estimated user location.

c) *k-Nearest Neighbor (kNN)*: The k-Nearest Neighbor (kNN) algorithms relies on the online RSSI to obtain the k-nearest matches (on the basis of the offline RSSI measurements stored in a database) of the known locations using root mean square error (RMSE) [16]. The nearest matches are then averaged to obtain an estimated location of the device or user. kNN can be either weighted or non-weighted depending on whether the distances are adopted as weights in the signal space or not.

d) *Support Vector Machine (SVM)*: Support vector machine is an attractive approach for classifying data as well as regression. SVM is primarily used for machine learning (ML) and statistical analysis and has high accuracy. As highlighted by [16], SVM can also be used for localization using offline and online RSSI measurements.

While the RSS based approach is simple and cost efficient, it suffers from poor localization accuracy (especially in non-line-of-sight conditions) due to additional signal attenuation resulting from transmission through walls and other big obstacles and severe RSS fluctuation due to *multipath fading* and indoor noise [30], [36]. While different filters or averaging mechanisms can be used to mitigate these effects, it is unlikely to obtain high localization accuracy without the use of complex algorithms.

B. Channel State Information (CSI)

In many wireless systems, such as IEEE 802.11 and UWB, the coherence bandwidth of the wireless channel is smaller than the bandwidth of the signal which makes the channel frequency selective (i.e., different frequencies exhibit different amplitude and phase behaviour). Moreover, in multiple antennae transceivers, the channel frequency responses for each antennae pairs may significantly vary (depending on the antennae distance and signal wavelength). While RSS has been widely used due to its simplicity and low hardware requirements, it merely provides an estimate of the average amplitude over the whole signal bandwidth and the accumulated signal over all antennae. These make RSS susceptible to multipath effects and interference and causes high variability over time.

On the other hand, the Channel Impulse Response (CIR) or its Fourier pair, i.e., the Channel Frequency Response (CFR), which is normally delivered to upper layers as channel state information (CSI), has higher granularity than the RSS as it can capture both the amplitude and phase responses of the channel in different frequencies and between separate transmitter-receiver antennae pairs. In general, the CSI is a complex quality and can be written in a polar form as

$$H(f) = |H(f)|e^{j\angle H(f)}, \quad (4)$$

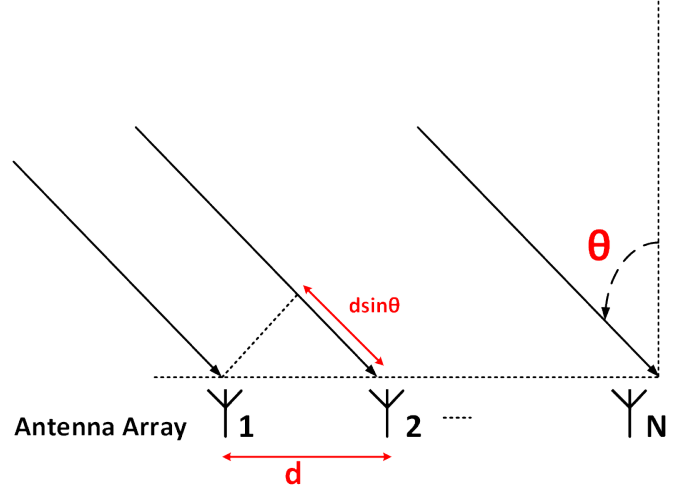


Fig. 2. AoA based localization

where, $|H(f_i)|$ is the amplitude (or magnitude) response and $\angle H(f_i)$ is the phase response of the frequency f_i of the channel. Nowadays, many IEEE 802.11 NICs cards can provide subcarrier-level channel measurements for Orthogonal Frequency Division Multiplexing (OFDM) systems which can be translated into richer multipath information, more stable measurements and higher localization accuracy.

C. Angle of Arrival (AoA)

Angle of Arrival (AoA) based approaches use antennae arrays [21] (at the receiver side) to estimate the angle at which the transmitted signal impinges on the receiver by exploiting and calculating the time difference of arrival at individual elements of the antennae array. The main advantage of AoA is that the device/user location can be estimated with as low as two monitors in a 2D environment, or three monitors in a 3D environment respectively. Although AoA can provide accurate estimation when the transmitter-receiver distance is small, it requires more complex hardware and careful calibration compared to RSS techniques, while its accuracy deteriorates with increase in the transmitter-receiver distance where a slight error in the angle of arrival calculation is translated into a huge error in the actual location estimation [20]. Moreover, due to multipath effects in indoor environments the AoA in terms of line of sight (LOS) is often hard to obtain. *Figure 2 shows how AoA can be used to estimate the user location (α_1 and α_2 are the angles that are used to estimate the location of the user device, where the positions of the RNs are known a priori).*

D. Time of Flight (ToF)

Time of Flight (ToF) or Time of Arrival (ToA) exploits the signal propagation time to calculate the distance between the transmitter Tx and the receiver Rx. The ToF value multiplied by the speed of light $c = 3 \times 10^8$ m/sec provides the physical distance between Tx and Rx. In Figure 3, the ToF from three different reference nodes is used to estimate the distances

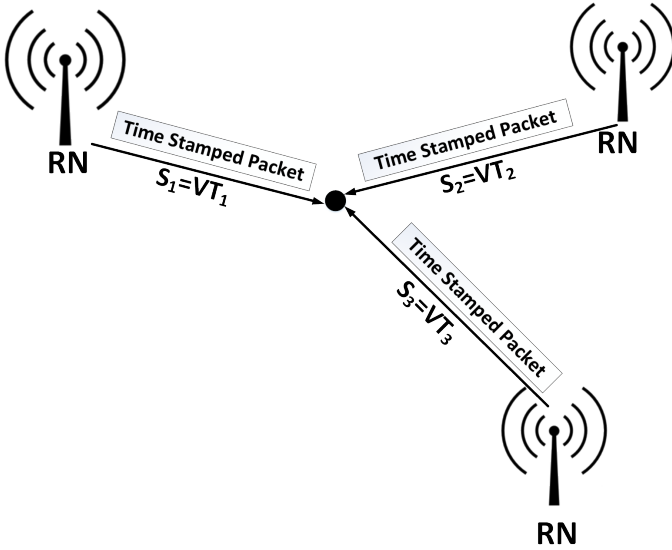


Fig. 3. ToF based localization

between the reference nodes and the device. Basic geometry can be used to calculate the location of the device with respect to the access points. Similar to the RSS, the ToF values can be used in both the DBL and MBL scenarios.

ToF requires strict synchronization between transmitters and receivers and, in many cases, timestamps to be transmitted with the signal (depending on the underlying communication protocol). The key factors that affect ToF estimation accuracy are the signal bandwidth and the sampling rate. Low sampling rate (in time) reduces the ToF resolution since the signal may arrive between the sampled intervals. Frequency domain super-resolution techniques are commonly used to obtain the ToF with high resolution from the channel frequency response. In multipath indoor environments, the larger the bandwidth, the higher the resolution of ToF estimation. Although large bandwidth and super-resolution techniques can improve the performance of ToF, still they cannot eliminate significant localization errors when the direct line of sight path between the transmitter and receiver is not available.

E. Time Difference of Arrival (TDoA)

Time Difference of Arrival (TDoA) exploits the difference in signals propagation times from different transmitters, measured at the receiver. This is different from the ToF technique, where the absolute signal propagation time is used. The TDoA measurements ($T_{D(i,j)}$ - from transmitters i and j) are converted into physical distance values $L_{D(i,j)} = c \cdot T_{D(i,j)}$, where c is the speed of light. The receiver is now located on the hyperboloid given by Eq.(5)

$$L_{D(i,j)} = \sqrt{(X_i - x)^2 + (Y_i - y)^2 + (Z_i - z)^2} - \sqrt{(X_j - x)^2 + (Y_j - y)^2 + (Z_j - z)^2}, \quad (5)$$

where (X_i, Y_i, Z_i) are the coordinates of the transmitter/reference node i and (x, y, z) are the coordinates of the receiver/user. The TDoA from at least three transmitters is

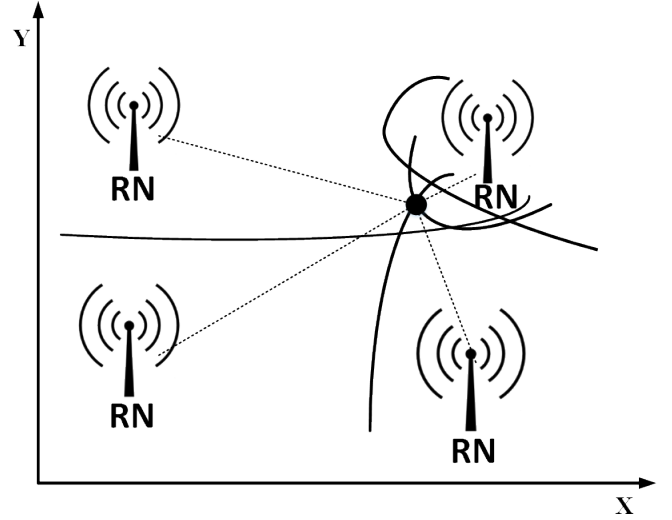


Fig. 4. TDoA based localization and proximity detection

needed to calculate the exact location of the receiver as the intersection of the three (or more) hyperboloids. The system of hyperbola equations can be solved either through linear regression [16] or by linearizing the equation using Taylor-series expansion. Figure 4 shows how three different RNs can be used to obtain the 2D location of any target. Figure shows the two hyperbolas formed as a result of the measurements obtained from the RNs at point P, Q and R to obtain the user location at point S. The TDoA estimation accuracy depends (similar to the ToF techniques) on the signal bandwidth, sampling rate at the receiver and the existence of direct line of sight between the transmitters and the receiver. Strict synchronization is also required, but unlike ToF techniques where synchronization is needed between the transmitter and the receiver, in the TDoA case only synchronization between the transmitters is required.

F. Return Time of Flight (RToF)

RToF measures the round-trip (i.e., transmitter-receiver-transmitter) signal propagation time to estimate the distance between Tx and Rx. The ranging mechanisms for both ToF and RToF are similar; upon receiving a signal from the transmitter, the receiver responds back to the transmitter, which then calculates the total round-trip ToF. The main benefit of RToF is that a relatively moderate clock synchronization between the Tx and the Rx is required, in comparison to ToF. However, RToF estimation accuracy is affected by the same factors as ToF (i.e., sampling rate and signal bandwidth) which in this case is more severe since the signal is transmitted and received twice. Another significant problem with RToF based systems is the response delay at the receiver which highly depends on the receiver electronics. The latter one can be neglected if the propagation time between the transmitter and receiver is large compared to the response time, however the delay cannot be ignored in short range systems such as those used for indoor localization.

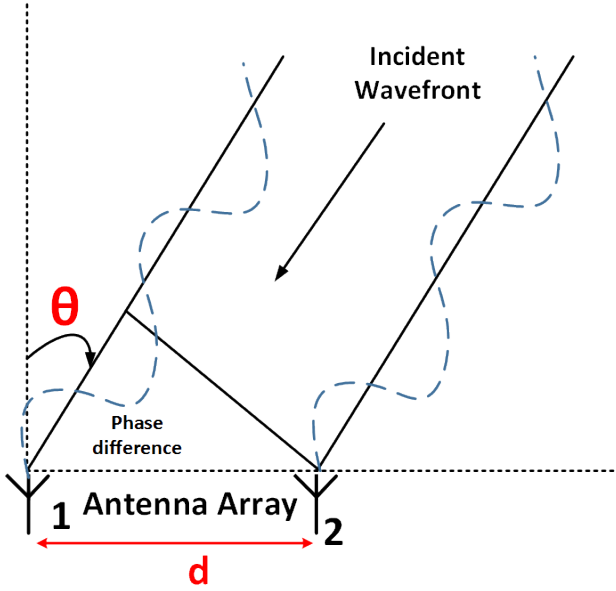


Fig. 5. PoA based localization

G. Phase of Arrival (PoA)

PoA based approaches use the phase or phase difference of carrier signal to estimate the distance between the transmitter and the receiver. A common assumption for determining the phase of signal at receiver side is that the signals transmitted from the anchor nodes (in DBL), or user device (in MBL) are of pure sinusoidal form having same frequency and zero phase offset. There are a number of techniques available to estimate the range or distance between the Tx and Rx using PoA. One technique is to assume that there exists a finite transit delay D_i between the Tx and Rx, which can be expressed as a fraction of the signal wavelength. So when the signal wavelength is larger than the diagonal of the cubic structure shown in Figure 5, the range can be estimated as $R_i = (cD_i)/(2\pi f)$ where i indicates the RNs as shown in Figure 5 and c is the speed of light. A detailed discussion on PoA-based range estimation is beyond the scope of the paper. Therefore interested readers are referred to [37], [38]. Following range estimation, algorithms used for ToF can be used to estimate user location. If the phase difference between two signals transmitted from different anchor points is used to estimate the distance, TDoA based algorithms can be used for localization. PoA can be used in conjunction with RSSI, ToF, TDoA to improve the localization accuracy and enhance the performance of the system. The problem with PoA based approach is that it requires line-of-sight for high accuracy, which is rarely the case in indoor environments. Table II provides a summary of the discussed techniques for indoor localization and discusses the advantages and disadvantages of these techniques.

III. TECHNOLOGIES FOR LOCALIZATION

In this section, several existing technologies which have been used to provide indoor localization services will be

presented and discussed. Radio communication technologies, such as, IEEE 802.11, Bluetooth, Zigbee, RFID and Ultra-Wideband (UWB), will be presented first, followed by visible light and acoustic based technologies. Finally, several emerging technologies which can be also used as localization enablers will be discussed. While there is a number of localization systems based on camera/vision technologies, such systems are beyond the scope of this survey and will not be discussed here.

A. WiFi

The IEEE 802.11 standard, commonly known as WiFi, operates in the *Industrial, Scientific, and Medical* (ISM) band and is primarily used to provide networking capabilities and connection to the Internet to different devices in private, public and commercial environments. Initially, WiFi had a reception range of about 100 meters [16] which has now increased to about 1 kilometre (km) [39], [40] in IEEE 802.11ah (primarily optimized for IoT services).

Most of the current smart phones, laptops and other portable user devices are WiFi enabled, which makes WiFi an ideal candidate for indoor localization and one of the most widely studied localization technology in the literature [19]–[22], [36], [41], [42], [43]–[50],[51], [52]. Since existing WiFi access points can be also used as reference points for signal collection [20], basic localization systems (that can achieve reasonable localization accuracy) can be built without the need for additional infrastructure.

However, existing WiFi networks are normally deployed for communication (i.e., to maximize data throughput and network coverage) rather than localization purposes and therefore novel and efficient algorithms are required to improve their localization accuracy. Moreover, the uncontrolled interference in the ISM band has been shown to affect the localization accuracy [53]. The aforementioned RSS, CSI, ToF and AoA techniques (and any combination of them - i.e., hybrid methods) can be used to provide WiFi based localization services. Recent WiFi based localization systems [19], [20], [22], details of which are given in Section V, have achieved median localization accuracy as high as 23cm [21]. For detailed information about WiFi, readers are referred to [54].

B. Bluetooth

Bluetooth (or IEEE 802.15.1) consists of the physical and MAC layers specifications for connecting different fixed or moving wireless devices within a certain personal space. The latest version of Bluetooth, i.e., Bluetooth Low Energy (BLE), also known as Bluetooth Smart, can provide an improved data rate of 24Mbps and coverage range of 70-100 meters with higher energy efficiency, as compared to older versions [9]. While BLE can be used with different localization techniques such as RSSI, AoA, and ToF, most of the existing BLE based localization solutions rely on RSS based inputs as RSS based systems are less complex. The reliance on RSS based inputs limits its localization accuracy. Even though BLE in its original form can be used for localization (due to its range, low cost and energy consumption), two BLE based protocols,

TABLE II
ADVANTAGES AND DISADVANTAGES OF DIFFERENT LOCALIZATION TECHNIQUES

Technique	Advantages	Disadvantages
RSSI	Easy to implement, cost efficient, can be used with a number of technologies	Prone to multipath fading and environmental noise, lower localization accuracy, can require finger printing
CSI	More robust to multipath and indoor noise,	Might require finger printing unless novel algorithms are used
AoA	Can provide high localization accuracy, does not require any fingerprinting	Might require directional antennas and complex hardware, requires comparatively complex algorithms and performance deteriorates with increase in distance between the transmitter and receiver
ToF	Provides high localization accuracy, does not require any fingerprinting	Requires time synchronization between the transmitters and receivers, might require time stamps and multiple antennas at the transmitter and receiver. Line of Sight is mandatory for accurate performance.
TDoA	Does not require any fingerprinting, does not require clock synchronization among the device and RN	Requires clock synchronization among the RNs, might require time stamps, requires larger bandwidth
RToF	Does not require any fingerprinting, can provide high localization accuracy	Requires clock synchronization, processing delay can affect performance in short ranger measurements
PoA	Can be used in conjunction wit RSS, ToA, TDoA to improve the overall localization accuracy	Degraded performance in the absence of line of sight

i.e., *iBeacons* (by Apple Inc.) and *Eddystone* (by Google Inc.), have been recently proposed, primarily for context aware proximity based services.

Apple announced *iBeacons* in the *World Wide Developer Conference* (WWDC) in 2013 [55]. The protocol is specifically designed for proximity detection and proximity based services. The protocol allows a BLE enabled device (also known as *iBeacon* or *beacon*) to transmit beacons or signals at periodic interval. The beacon message consists of a mandatory 16 byte Universally Unique Identifier (UUID)³ and optional 2 byte major⁴ and minor values⁵. Any BLE enabled device, that has a proprietary application to listen to the beacons picks up the beacon messages and uses RSSI to estimate the proximity between the *iBeacon* device and the user. Based on the strength of the RSSI, the user is classified in *immediate* (<1m), *near* (1-3m), *far* (>3m) and *unknown* regions.

The schematic of a typical beacon architecture is depicted in Figure 6. After receiving a message from the *iBeacon*, the user device consults a server or the cloud to identify the action affiliated with the the received beacon. The action might be to send a discount coupon to be received by the user device, to open a door or to display some interactive content on a monitor (actuator) based on the user's proximity to some beacon or another entity, etc.

A fundamental constraint of *iBeacons* (imposed by Apple) is that only the average RSSI value is reported to the user device every one second, even though the beacons are transmitted at 50 ms intervals. This is to account for the variations in the instantaneous RSS values on the user device. However, this RSS averaging and reporting delay can impose significant challenges to real-time localization. While the motive behind *iBeacons* was to provide proximity detection, it has also been used for indoor localization, details of which can be found in the next section.

³It is the universal identifier of the beacon. Any organization 'x' that intends to have an *iBeacon* based system will have a constant UUID.

⁴The organization x can use the major value to differentiate its store in city y from city z.

⁵Any store x in city y can have different minor values for the beacons in different lanes or sections of the store.

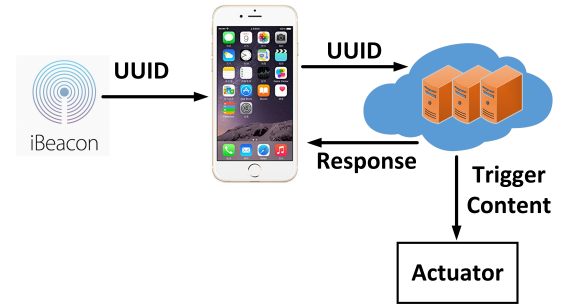


Fig. 6. Typical architecture for *iBeacon* based systems

C. Zigbee

Zigbee is built upon the IEEE 802.15.4 standard that is concerned with the physical and MAC layers for low cost, low data rate and energy efficient personal area networks [56]. Zigbee defines the higher levels of the protocol stack and is basically used in wireless sensor networks. The Network Layer in Zigbee is responsible for multihop routing and network organization while the application layer is responsible for distributed communication and development of application. While Zigbee is favorable for localization of sensors in WSN, it is not readily available on majority of the user devices, hence it is not favorable for indoor localization of users.

D. Radio Frequency Identification Device (RFID)

RFID is primarily intended for transferring and storing data using electromagnetic transmission from a transmitter to any Radio Frequency (RF) compatible circuit [57]. An RFID system consists of a reader that can communicate with RFID tags. The RFID tags emit data that the RFID reader can read using a predefined RF and protocol, known to both the reader and tags a priori. There are two basic types of RFID systems

- *Active RFID*: Active RFIDs operate in the Ultra High Frequency (UHF) and microwave frequency range. They are connected to a local power source, periodically transmit their ID and can operate at hundreds of meters from the RFID reader. Active RFIDs can be used for localization

and object tracking as they have a reasonable range, low cost and can be easily embedded in the tracking objects. However, the active RFID technology cannot achieve sub-meter accuracy and it is not readily available on most portable user devices.

- *Passive RFID*: Passive RFIDs are limited in communication range (1-2m) and can operate without battery. They are smaller, lighter and cost less than the active ones; they can work in the low, high, UHF and microwave frequency range. Although they can be used as an alternative to bar-codes, especially when the tag is not within the line of sight of the reader, their limited range make them unsuitable for indoor localization. They can be used for proximity based services using *brute force* approaches⁶, but this will still require modifications to the existing procedure used by passive RFIDs such as transmitting an ID that can be used to identify the RFID and help

E. Ultra Wideband (UWB)

In UWB, ultra short-pulses with time period of <1 nanosecond (ns) are transmitted over a large bandwidth (>500 MHz), in the frequency range from 3.1 to 10.6GHz, using a very low duty cycle [16] which results in reduced power consumption. The technology has been primarily used for short-range communication systems, such as PC peripherals, and other indoor applications. UWB has been a particularly attractive technology for indoor localization because it is immune to interference from other signals (due to its drastically different signal type and radio spectrum), while the UWB signal (especially the low frequencies included in the broad range of the UWB spectrum) can penetrate a variety of materials, including walls (although metals and liquids can interfere with UWB signals). Moreover, the very short duration of UWB pulses make them less sensitive to multiple effects, allowing the identification of the main path in the presence of multipath signals and providing accurate estimation of the ToF, that has been shown to achieve localization accuracy up to 10cm [58].

However, the slow progress in the UWB standard development (although UWB has been initially proposed for use in personal area networks PANs), has limited the use of UWB in consumer products and portable user devices in particular as standard. Since, an in-depth discussion of UWB is beyond the scope of this paper, readers are referred to [59], [60] for further details.

F. Visible Light

Visible Light Communication (VLC) is an emerging technology for high-speed data transfer [61] that uses visible light between 400 and 800THz, modulated and emitted primarily by *Light Emitting Diodes* (LEDs). Visible light based localization techniques use light sensors to measure the position and direction of the LED emitters. In other words, the LEDs (acting like the iBeacons) transmit the signal, which when picked up by the receiver/sensor can be used for localization. For visible light, AoA is considered the most accurate localization

technique [61], [62]. The advantage of visible light based localization is its wide scale proliferation (perhaps even more than WiFi). However, a fundamental limitation is that line of sight between the LED and the sensor(s) is required for accurate localization.

G. Acoustic Signal

The acoustic signal-based localization technology leverages the ubiquitous microphone sensors in smart-phones to capture acoustic signals emitted by sound sources/RNs and estimate the user location with respect to the RNs. The traditional method used for acoustic-based localization has been the transmission of modulated acoustic signals, containing time stamps or other time related information, which are used by the microphone sensors for ToF estimation [10]. In other works, the subtle phase and frequency shift of the Doppler effects experienced in the received acoustic signal by a moving phone have been also used to estimate the relative position and velocity of the phone [63].

Although acoustic based systems have been shown to achieve high localization accuracy, due to the smart-phone microphone limitations (sampling rate/anti-aliasing filter), only audible band acoustic signals (<20 KHz) can provide accurate estimations. For this reason, the transmission power should be low enough not to cause sound pollution (i.e., the acoustic signal should be imperceptible to human ear) and advanced signal processing algorithms are needed to improve the low power signal detection at the receiver. Moreover, the need of extra infrastructure (i.e., acoustic sources/reference nodes) and the high update rate (which impacts the device battery), make the acoustic signal not a very popular technology for localization.

H. Ultrasound

The ultrasound based localization technology mainly relies on ToF measurements of ultrasound signals (>20 KHz) and the sound velocity to calculate the distance between a transmitter and a receiver node. It has been shown to provide fine-grained indoor localization accuracy with centimetre level accuracy [64]–[66] and track multiple mobile nodes at the same time with high energy efficiency and zero leakage between rooms. Usually, the ultrasound signal transmission is accompanied by an RF pulse to provide the necessary synchronization. However, unlike RF signals, the sound velocity varies significantly when humidity and temperature changes; this is why temperature sensors are usually deployed along with the ultrasound systems to account for these changes [67]. Finally, although complex signal processing algorithms can filter out high levels of environmental noise that can degrade the localization accuracy, a permanent source of noise may still degrade the system performance severely.

I. Emerging radio technologies suitable for indoor localization

In the following, a number of emerging radio technologies (primarily designed for IoT communication), which can be potentially used for indoor localization will be presented and briefly discussed.

⁶Increasing the number of tags deployed in any space

TABLE III
SUMMARY OF DIFFERENT WIRELESS TECHNOLOGIES FOR LOCALIZATION

Technology	Maximum Range	Maximum Throughput	Power Consumption	Advantages	Disadvantages
IEEE 802.11 n ^[68] 802.11 ac 802.11 ad	250 m outdoor 35 m indoor couple of meters	600 Mbps 1.3 Gbps 4.6 Mbps	Moderate Moderate Moderate	Widely available, high accuracy, does not require complex extra hardware	Prone to noise, requires complex processing algorithms
UWB ^[69]	10-20m	460 Mbps	Moderate	Immune to interference, provides high accuracy,	Shorter range, requires extra hardware on different user devices, high cost
Acoustics	Couple of meters		Low-Moderate	Can be used for proprietary applications, can provide high accuracy	Affected by sound pollution, requires extra anchor points or hardware
RFID ^[70]	200 m	1.67 Gbps	Low	Consumes low power, has wide range	Localization accuracy is low
Bluetooth ^[71]	100m	24 Mbps	Low	High throughput, reception range, low energy consumption	Low localization accuracy, prone to noise
Ultrasound ^[72]	Couple-tens of meters	30 Mbps	Low-moderate	Comparatively less absorption	High dependence on sensor placement
Visible Light ^[73]	1.4 km	10 Gbps ^[74]	Relatively higher	Wide-scale availability, potential to provide high accuracy, multipath-free	Comparatively higher power consumption, range is affected by obstacles, primarily requires LoS
SigFox ^[39]	50 km	100 bps	Extremely low	Wide reception range, low energy consumption	Not thoroughly explored for localization, performance to be seen in indoor, requires extra hardware environments
LoRA ^[39]	15 km	37.5kpbs	Extremely low	Wide reception range, low energy consumption	requires extra hardware and monitors for accurate indoor localization
IEEE 802.11ah ^[39]	1km	100 Kbps	Extremely low	Wide reception range, low energy consumption	Not thoroughly explored for localization, performance to be seen in indoor environments

1) *SigFox*: Founded in 2009, SigFox is the first *Low Power Wide Area Network* (LPWAN) network operator dedicated to M2M and IoT. Designed to serve a huge number of active devices with low throughput requirements, SigFox operates in the unlicensed ISM radio bands and uses a proprietary Ultra Narrow Band (UNB) radio technology and binary-phase-shift-keying (BPSK) based modulation to offer ultra low data rate (~ 100 bits per second) and long range (up to 40 km in open space) robust communication with high reliability and minimal power consumption. By using UNB radio, the noise floor is reduced (compared to classical narrow, medium or wide-band systems); the resulting low reception power sensitivity allows data transmission in highly constrained environments and the ability to successfully serve a huge number of active nodes deployed over a large area with a very small number of base stations. Nevertheless, the ultra narrowband nature of SigFox signal makes it susceptible to multipaths and fast fading, which together with the long distance between base stations and devices make the RSS resolution insufficient for localization use.

2) *LoRa*: LoRaWAN is an open Medium Access Control (MAC) protocol which is built on top of the LoRa physical layer (a proprietary radio modulation scheme based on Chirp Spread Spectrum (CSS) technology). LoRaWAN is designed to provide long-range, low bit-rate communications to large-scale IoT networks and has been already adopted by several commercial (LPWAN) platforms. The uniqueness of LoRa, compare to other IoT technologies, is the use of CSS modulation, a spread spectrum technique where the signal is modulated by frequency varying sinusoidal pulses (known as chirp pulses), which is known to provide resilience against

interference, multipath and Doppler effects. These attributes makes CSS an ideal technology for geolocation, particularly for devices moving at high speed, and it was one of the proposed PHYs for the IEEE 802.15.4 standard. However, the bandwidth considered in the IEEE 802.15.4 was 80MHz, which is much wider than the typical 125, 250 and 500kHz LoRaWAN bandwidth values. This fact, together with the long-range between the server and the device (i.e., 2-5 km in urban and 15 km in suburban areas), make difficult the multipath resolution and highly reduce the geolocation accuracy of LoRaWAN. Although an ultra-high resolution time-stamp to each received LoRa data packet has been recently introduced by LoRa for TDOA based localization, indoor accuracy cannot be achieved unless additional monitors are deployed in the indoor environment where the devices/users of interest are located.

3) *IEEE 802.11ah*: The IEEE 802.11ah, also known as *WiFi HaLow*, is an IEEE standard specification primarily designed for IoT devices and extended range applications. It is based on a MIMO-OFDM physical layer and can operate in multiple transmission modes in the sub-gigahertz license-exempt spectrum, using 1, 2, 4, 8 or 16MHz channel bandwidth. It can operate in multiple transmission modes, from low-rate (starting from 150 Kbps) able to provide whole-house coverage to battery operated IoT devices, such as temperature and moisture sensors; to high-rate (up to 346 Mbps) modes, able to support plug-in devices with power amplifier, such as video security cameras. Its shorter-range network architecture together with the significantly lower propagation loss through free space and walls/obstructions due to its lower operation frequency (compared to LoRa

and SigFox), makes IEEE 802.11ah a good candidate IoT technology for indoor localization. Moreover, in contrast with the aforementioned IoT technologies, WiFi HaLow does not require a proprietary hardware and service subscriptions, since off-the-shelf IEEE 802.11ah routers are only needed.

Table III provides a summary of different wireless technologies from localization perspective. The maximum range, throughput, power consumption, advantages and disadvantages of using these technologies for localization are summarized.

IV. EVALUATION FRAMEWORK

In this section, we discuss the parameters that we include as part of our evaluation framework. We believe that for a localization system to have wide-scale adoption, the localization system must be readily available on user devices, should be cost efficient, energy efficient, have a wide reception range, high localization accuracy, low latency and high scalability. However, it is worth noting that the systems are application dependent and might not be required to satisfy all these metrics. Below we discuss each of them in detail.

A. Availability

One of the fundamental requirements of indoor localization is to use a technology that is readily available on the user device and does not require proprietary hardware at the user end. This is important for the wide scale adoption of the technology. UWB based systems have proven to provide 10-20 cm accuracy [9], however, most of the current user devices do not have UWB chip. Similarly, approaches based on SAR might also require additional sensors. Therefore, it is important to obtain localization systems that can work smoothly with widely available devices such as smart phones. Currently, the widely used technology is WiFi, which is readily available on almost all user devices. Similarly visible light and Bluetooth can be used as other viable alternatives.

B. Cost

The cost of localization system should not be high. The ideal system should not incur any additional infrastructure cost as well as do not require any high end user device or system that is not widely used. The use of proprietary RNs/hardware can improve the localization accuracy, however it will certainly result in extra cost. While larger companies might be able to afford them, smaller businesses are constrained mostly in terms of such costs. Therefore, we believe that the localization system can easily penetrate the consumer market and be widely adopted by keeping the cost low.

C. Energy Efficiency

Energy efficiency is of primary importance from localization perspective [75], [76]. The goal of localization is to improve the services provided to the users. Any such system that consumes a lot of energy and drains the user device battery might not be widely used. This is because localization is an

additional service on top of what the user device is primarily intended for i.e. communication. Therefore, the energy consumption of the localization system should be minimized. This can be achieved by using technology such as BLE that has lower energy consumption or offloading the computational aspect of the localization algorithm to a server or any entity which has access to uninterrupted power supply and has high processing power. The fundamental trade off is between the energy consumption and the latency of the localization system. Possible factors that can influence the energy consumption of any localization system are

- **Periodicity:** The interval or frequency of transmitting the beacon or reference signal for localization significantly affects the energy efficiency, accuracy and latency of the system. The higher the frequency, the higher will be the energy consumption and accuracy.
- **Transmission Power:** Transmission power also plays a fundamental role in the energy consumption. The higher the signal power, the higher will be the reception range of the localization system and the lower will be the energy efficiency. While transmitting power might not be a major source of concern for MBL systems where the anchor or reference nodes might have access to continuous power and might not rely on the any battery, it is still useful from IoT perspective to optimize the transmission power to obtain a highly accurate but low energy consuming localization system. Another important factor to consider when dealing with transmission power is the interference. Signals from different reference nodes or the user devices might interfere with each other.
- **Computational Complexity:** Computational complexity of the localization algorithm is also important to take into account. Running a highly complex algorithm on the user device will drain its power source and despite high accuracy, the system might still not be favorable. Therefore, it is important to design algorithms and mechanism which are not computationally complex. As mentioned earlier, the computation complexity can be offloaded to a server at the cost of added delay or latency.

D. Reception Range

The reception range of the used technology for localization is also of primary importance in evaluating any system. An industry standard localization system should have a reasonable range to allow better localization in large spaces such as office, hospitals, malls etc. Higher range also means that the number of anchor points or reference nodes required would be low and it will result in cost efficient systems. However, an important aspect to consider is the interference and performance degradation with increase in distance between transmitter and receiver. The choice of the reception range depends on application and the environment in which the localization system is to be used.

E. Localization/Tracking Accuracy

One of the most important feature of the localization system is the accuracy with which the user/device position is obtained. As mentioned earlier, indoor environments due to presence of

obstacles and multipath effects provide a challenging space for the localization systems to operate in. Therefore, it is important for the system to limit the impact of multipath effects and other environment noises to obtain highly accurate systems. This might require extensive signal processing and noise elimination that is a highly challenging task. The localization system should be able to locate the user or object of interest ideally within 10 cm (known as *microlocation* [9]) accuracy.

F. Latency/Delay

Real-time localization requires that the system should be able to report user location and coordinates without any noticeable delay. This means that the system should be able to locate user with a small number of reference signals and should perform complex operations with milliseconds granularity. This is a significant constraint as larger number of reference signals mean obtaining a highly reliable position estimate. However, to report results in real-time, use of extensive signal measurements is not possible. Similarly, the use of complex and time consuming but effective signal processing techniques is also not viable. Therefore, there is a need for optimized signal processing, which should eliminate noise and provide user location with no noticeable delay.

G. Scalability

The localization systems needs to be scalable i.e. it should be able to simultaneously locate or provide services to a large number of users in a large space. Scalability is a major challenge to MLB systems when compared with DBL systems as DBL usually happens on the user device, which is not limited by other user devices. However, MBL happens on some monitor or server that is responsible for simultaneously facilitating hundreds of users at a time (in malls, hospitals, sports arenas etc.).

The above factors are important in evaluating any localization system. We do not define any threshold for these metrics as we believe it depends on application and the scale of deployment along with the organization that is utilizing localization system. Ideally, there will be a localization system that can satisfy all the above requirements. To the best of our knowledge, there is no such system proposed as of now that satisfies all of these requirements. However, recently some systems have been proposed in the literature that do satisfy majority of the requirements. In the next section, we discuss some of the proposed systems in the literature and evaluate them using our proposed framework.

V. LOCALIZATION SYSTEMS

In this section, we describe some of the proposed indoor DBL and MBL techniques in the literature. We broadly classify the systems as either device based or monitor based localization and evaluate/compare them from the perspective of energy efficiency, cost, availability, latency, reception range, localization accuracy, and scalability.

A. Monitor based localization

We primarily classify the MBL systems based on the wireless technology used.

1) *WiFi based MBL*: Bahl et al. present *RADAR* [77], which is one of the pioneering work that uses RSSI values of the user device to obtain an estimate of the user location [29]. During the offline phase, the APs collect RSSI values from the user device that are used to build a radio map. In the online phase, the obtained RSSI values are matched with the offline RSSI values to infer user location. *RADAR* achieves a median localization accuracy of 2.94 meters (m). Guvenc et al. [78] apply Kalman filter to improve the localization accuracy of a system that uses RSSI from WiFi APs. The authors use RSSI fingerprinting in the offline phase to infer about the position using the RSSI in the online phase. Moving average based system is also compared with Kalman filter to highlight the accuracy attained by a Kalman filter. A median accuracy of 2.5 m is attained. Vasisht et al. propose *Chronos* [19] that is a single WiFi access point (AP) based MBL system. *Chronos* uses ToF for accurate localization. The AP receives certain beacon messages from the user device that are used to calculate the ToF. Since accurate localization requires accurate estimation of ToF (order of nanoseconds), *Chronos* employs the inverse relationship between bandwidth and time to emulate a wideband system. Both the transmitter and receiver hop between different frequency bands of WiFi, resulting in different channel measurements. The obtained information is then combined to obtain an accurate ToF estimate. Once the ToFs are accurately computed at the AP, they are then resolved into distances between each antenna pair on AP and user device (thus both AP and client must be MIMO devices). The measured distances are then used to obtain the 2D locations relative to the AP through an error minimization process (error between measured and expected distances) that is subject to geometric constraints imposed by the antennae's location on each device. While *Chronos* attains a median accuracy of 0.65 meters, it is not scalable and seems to consume a lot of energy to sweep across different frequencies.

Kotaru et al. [22] propose *SpotFi* that uses CSI and RSSI to obtain an accurate estimate of AoA and ToF, which are used to obtain user location. *SpotFi* achieves a median localization accuracy of 40 cm using standard WiFi card without the need for any expensive hardware component or fingerprinting. The signals emitted from the user device towards the AP are used to obtain a fine estimate of the AoA using only a limited number of antennas on the AP. An important observation of *SpotFi* is that multipath not only affects the AoA of the signal across various antennas but also the CSI across different WiFi subcarriers (due to different ToF). To account for this, *SpotFi* uses joint AoA and ToF estimation algorithms by employing the CSI information. While the system attains a high accuracy using WiFi APs, it is not suitable for real-time MBL because it cannot calculate position estimate with limited number of signals.

Xiong et al. [21] propose *ArrayTrack*, which relies on accurate AoA calculation at the WiFi AP to estimate user position. It requires comparatively larger number of antennas than *SpotFi*, however it attains an improved median localization accuracy of 23 cm. *ArrayTrack* detects the packets at the AP from different mobile user devices, however, it needs to listen to a small number of frames that can be either control

frames or data frames (10 samples are used which in time domain accounts to 250 nanoseconds of a packet's samples). Currently it uses short training symbols of the WiFi preamble for detection purposes. ArrayTrack synthesizes independent AoA data from the antenna pairs. For accurate AoA spectrum generation, ArrayTrack uses a modified version of the *Multiple Signal Classification* (MUSIC) algorithm proposed in [79]. As MUSIC algorithm without any modification would result in highly distorted AoA spectra, ArrayTrack uses *spatial smoothing* [80] that averages incoming signals across different antennas on the AP. To suppress multipath effects, ArrayTrack relies on the fact that the direct LOS component does not vary drastically across different collected samples while the false peaks or multipath signals do. The obtained AoA spectrum is then used to estimate the user/device location. While ArrayTrack attains a high localization accuracy in real-time and is scalable, the requirement for higher number of antennas is one of its fundamental limitations. Also, it is yet to be seen if the proposed approach can work with commodity off-the-shelf WiFi APs.

Phaser [81] is an extension of the ArrayTrack that works on commodity WiFi and uses AoA for indoor localization. Phaser uses two Intel 5300 802.11 NICs, each with three antennas whereas one antenna is shared between the two NICs resulting in total 5 antennas. To share the antenna, Phaser efficiently synchronizes the two NICs. Phaser achieves a median accuracy of 1-2 meter, which does not satisfy the submeter accuracy required for indoor localization. ToneTrack [28] uses ToF data to obtain a real-time estimate of user location with a median accuracy of 0.9 meters. ToneTrack combines the ToF data obtained from the channel or frequency hopping of the user device. The channel combination algorithm helps in combining the information from different channels which helps in attaining a fine time resolution suitable for indoor localization. To account for the multipath effects and the absence of LoS paths, ToneTrack uses a novel spectrum identification algorithm that helps in identifying whether the obtained spectrum contains valuable information for localization. Furthermore, by using the triangle inequality, ToneTrack discards those measurements obtained from the WiFi AP that do not have an LoS path to the user device. Numerical results show that ToneTrack can provide fairly accurate and real-time measurements. In terms of the basic principles, Chronos [19] and ToneTrack [28] rely on the same underlying principle of combining information from different channels. ToneTrack is tested with proprietary hardware and it is yet to be seen if it can work with the existing off-the-shelf WiFi cards.

2) *UWB based MBL*: Ubisense [82] is one of the widely known UWB based MBL system. Ubisense attains an accuracy as high as 15 cm, which is why it is widely used in industries and as a commercial solution. However, cost is one of the leading constraints of Ubisense. Krishnan et al. [83] propose a UWB-Infrared based MBL system for robots that can also be used by other entities. UWB readers are placed at known locations and the UWB transmitter attached to the robot transmit UWB pulses, which are then picked up by the UWB readers. TDoA is then used to obtain an estimate of the robot's location. The system accurately tracks a user with root mean

square (RMS) error of 15 cm. Shen et al. [84] uses UWB technology for MBL of different objects. The receivers and the transmitter are time synchronized so the system relies on ToF rather than TDoA. The authors assume that the ranging error follows a Gaussian distribution. For MBL, the authors rely on a *Two-Step, Expectation Maximization* (TSEM) based algorithm that attains the Cramer-Rao lower bound for ToF algorithms. The efficiency of the algorithm is verified using simulations that show that error variance is about 30 dB lower than the existing TDoA based approaches. Xu et al. [85] use TDoA and UWB for locating different blind nodes or users in an indoor setting. The authors take both LoS and NLoS measurements into account and use a TDoA error minimizing algorithm for estimating the location of the user with respect to fixed RNs.

3) *Acoustics based MBL*: Mandal et al. [86] present *Beep*, which is an acoustic signal based 3D MBL system. Different acoustic sensors are placed in an indoor environment. The acoustic sensors are connected to a central server through WiFi network. The user device that wants to obtain its position requests position services. Following the request, the device synchronizes itself with sensors through the WiFi network and transmits a predefined acoustic signal. The sensors use the acoustic signal to calculate the ToF and then map into distance. The distances from all the sensor nodes are then reported to a server that applies 3D multi-lateration for obtaining an estimate of the user location which is then reported to the user using the WiFi network. The proposed system attains an accuracy of about 0.9m in 95% of the experiments. While the proposed system is accurate and seems scalable, its energy efficiency, and latency needs to be evaluated. Peng et al. [87] propose *BeepBeep* that is an acoustic signal based ranging system. The proposed system can be used for proximity detection system rather than tracking since the authors have only used it for ranging. The novelty of BeepBeep is that it does not require any proprietary hardware and relies on a software to allow two commodity off-the-shelf devices do ranging to estimate their proximity. Both devices emit special signals called "beeps" while simultaneously recording sounds through its microphone. The recording contains the acoustic signal of itself as well as the other device. The number of samples between the beep signals is counted and the time duration information is exchanged, that is then used for the two way ToF. This results in highly accurate ToF and provides a good estimate of the proximity between the two devices. The reception range of BeepBeep might be a significant problem in large spaces. Furthermore, it is yet to be explored for localization.

4) *RFID based MBL*: Ni et al. propose *LANDMARC* [88] that uses active RFIDs to track the user location. Different RFIDs tags are placed in an indoor environment that serve as RNs. The object to be tracked such as a user device is equipped with a tracking tag while the RF reader measures the signal transmitted by the tracking device. The reader is also equipped with IEEE 802.11b card (WiFi) to communicate with an MBL server. The readers measure the signal strength of the tracking device to estimate the device's location. While LANDMARC is energy efficient and has long range, it has higher tracking

latency and has a median accuracy of 1 meter. LANDMARC is also computationally less efficient and requires higher deployment density for achieving improved localization performance. To address these two problems, Jin et al. [89] propose an efficient and more accurate indoor localization mechanism that accounts for the weaknesses of LANDMARC. Rather than relying on the measurements between all the reference tags and the tracking tag, the authors only choose a subset of reference tags based on certain signal strength threshold. This reduces the complexity and improves the localization accuracy. Wang et al. propose *RF-Compass* [90] that utilizes RFIDs on a robot to track the location of different objects which have RFIDs attached to them. RF-Compass relies on a novel space partitioning optimization algorithm to localize the target. The number of RFID tags on the robot reflects the number of space partitions, therefore an increase in the number of RFIDs tags would certainly restrict the target to a small region, hence improving localization accuracy. Furthermore, the increased number of RFIDs on the robot also helps in calculating the device orientation. RF-Compass has a median localization accuracy of 2.76 cm. Wang et al. also propose *PinIt* [91] that uses *Multipath Profile* of RFID tags to locate them. PinIt can work efficiently even in the absence of LoS and the presence of different multipath. Reference RFID tags serve as RNs while the multipath profile is built by emulating an antenna array through antenna motion. PinIt works like a proximity detection system that queries the desired RFID tag (attached to the object of interest) and its surrounding tags to locate it. While a median accuracy of 11 cm is attained, PinIt is not widely deployable due to the absence of RFID on majority of the user devices. Furthermore, it can not be used for typical MBL systems.

5) *BLE based MBL*: Gonzalez et al. [92] present a *Bluetooth Location Network* (BLN) that uses Bluetooth RNs to track the location of a user in an indoor setting. The Bluetooth enabled user device communicates with the Bluetooth RNs, which then transmits the user location information to a master node. The master node is connected to service servers. The BLN system is inspired from typical cellular networks and attains a room level accuracy i.e. it is more suitable for proximity based services. The system has a response time of about 11 seconds which makes it non real-time. Bruno et al. [93] present a Bluetooth based localization system called *Bluetooth Indoor Positioning System* (BIPS). The proposed system has a short range (less than 10m) and is energy efficient. A Bluetooth enabled user device communicates with fixed Bluetooth RNs that then use a BIPS-server for obtaining an estimate of the user location. All the RNs are interconnected through a network so that they can communicate information to each other. The main tasks of the RNs are a) to act as master nodes and detect the slave (user devices) within its vicinity b) transfer data between the users and the RN. BIPS can obtain the position of the stationary or slow moving users in an indoor setting. The authors comment on the latency and delay of the system, however, the results do not comment on the localization accuracy. In terms of latency, BIPS system is not feasible for real-time tracking. Diaz et al. [94] present a Bluetooth based indoor MBL system called *Bluepass* that

utilizes RSSI values from the user devices to compute the distance between the device and the fixed distributed Bluetooth receivers. Bluepass consists of a central server, a local server, a Bluetooth detection device and a user device application. User must have the application installed on the device and should login to utilize the MBL system. The local server is for a single map while the central server intends to link different maps. A mean square error (MSE) as low as 2.33m is obtained. Zafari et al. [53] utilize iBeacons for indoor localization services. The RSSI values are collected from different iBeacons on a user device, which forwards the values to a server running different localization algorithms. On the server side, *Particle Filter* (PF), and novel cascaded approaches of using *Kalman Filter-Particle Filter* (KF-PF) and *Particle Filter-Extended Kalman Filter* (PF-EKF) are used to improve the localization accuracy of the system. Experimental results show that on average, PF, KF-PF and PF-EKF obtains accuracy of 1.441 m, 1.03 m and 0.95 m respectively. While the system is energy efficient and accurate, it incurs significant delay and requires the deployment of iBeacons, which incurs additional cost.

6) *Ultrasound MBL*: Ashokaraj et al. [95] propose a deterministic approach called *interval analysis* [96] to use ultrasonic sensors present on a robot for its localization and navigation in a 2-Dimensional (2D) environment. The proposed approach assumes that the map is already available. While methods such as Kalman Filters (KF) or Extended Kalman Filters (EKF) [97]–[99] are widely used for robot localization, the data association step of such methods is highly complex and usually requires linearization. The proposed method bypasses the data association step and does not require any linearization. The authors provide simulation based results. Furthermore, the paper does not comment on the localization accuracy, latency and scalability of the proposed approach. It is also worth mentioning that the proposed approach relies on the robot's movement and velocity prediction or estimation⁷. The *BAT* indoor MBL system proposed in [100] and experimentally evaluated in [101] uses ultrasonic signals for indoor localization. Due to lower speed of the sounds waves in the air (330 m/s), the accuracy of the localization system significantly improves when compared with other technologies. In a *BAT* system, the devices to be tracked are provided with proprietary transmitters. The receivers, whose position is fixed and known receives the transmitted signal and use it for location estimation of the user. *BAT* requires the transmitters and receivers to be synchronized. *BAT* receives an accuracy as high as 3 cm in a 3D space [29], however due to the use of ultrasound, its accuracy is very sensitive to the placement of sensors. Furthermore, it requires a lot of dedicated anchor nodes which is costly. *Cricket* indoor localization system [102] uses a combination of RF and ultrasonic signals for indoor localization. It is complementary to the *Bat* system as it uses the radio signal only for synchronizing the receivers. *Cricket* does not require any synchronization between the receiver and transmitter. It achieves an accuracy of 10 cm [29], however it requires dedicated hardware and is limited in range due to the use of ultrasonic technology. It is worth mentioning here that

⁷Velocity estimation or prediction is also known as dead-reckoning

modern MBL systems highly rely on ubiquitous technologies such WiFi, BLE, and Visible light because they are readily available. However, most of the user devices lack the capability to produce Ultrasonic signals, which is why there are lesser Ultrasound based MBL systems.

7) *Visible Light based MBL*: Di Lascio et al. propose *LocaLight* [103] that uses visible light for MBL. Different RFID sensors are placed on the floor that detect the decrease in the light intensity due to the shadow of the user. The RFID sensors have photodiodes, which is why the system does not rely on any battery or power supply. Under specific settings i.e. the height of the LEDs, the radius of the light zone and height of individuals, the system achieves an accuracy of 50 cm. However, as the RFID sensors need to harvest energy, the system cannot work in real time. Similarly, the system is more suitable for proximity detection than for actual MBL as the system has no information about the user, but detects if any individual is within close vicinity of the light. It is worth mentioning here that visible light based localization systems are attractive. However, it is highly unlikely due to energy and hardware limitations that the user device can transmit visible light for MBL.

B. Device based Localization

We primarily classify the DBL systems based on the wireless technology used. Below we discuss some of the existing DBL systems.

1) *WiFi based DBL*: Lim et al. [24] present an RSSI based localization system (the system can also work in an MBL mode) that does not require any offline RSSI fingerprinting phase. WiFi APs, whose position are known a priori serve as the RNs. The APs obtain the RSSI values from other APs that assist in creating an online RSSI map. So the client or the infrastructure measures the RSSI between the client and APs, which is then mapped to distance and used for estimating the user location. While the proposed approach attains a median accuracy as high as 1.76 meters, it requires extra infrastructure (wireless monitors for improving the system performance) that incurs extra cost. Furthermore, the algorithm requires a number of samples to obtain an estimate of the user location, which can incur delay. Youssef et al. [104] propose *Horus*, which is a WiFi based localization system that relies on RSSI. Horus is a software system on top of the WiFi network infrastructure that relies on fingerprinting to obtain a radio map of the environment during the offline phase. Then using probabilistic technique in the online phase, it provides an estimate of the user location. The offline phase in Horus involves building the radio map, clustering different radio map locations (to reduce complexity) and pre-processing of the signal strength models to account for the spatial and temporal variations in the wireless channel characteristics. While a median accuracy as high as 39 cm is obtained for one of the test beds, Horus relies on fingerprinting and training before it can be used. This makes it highly sensitive to the changes in the environment.

Kumar et al. [20] propose Ubicarse, which is a WiFi based localization system that uses a novel formulation of *Synthetic*

Aperture Radar (SAR) on a user device to accurately locate a user within an indoor environment by emulating large antenna arrays. Ubicarse works with user devices that have at least two antennas. The user should rotate the device to emulate SAR as the basic principal is to take snapshots of the wireless channel while the user rotates the device in a certain trajectory. The channel snapshots help in obtaining accurate AoA information that the device can use for accurate localization. The proposed formulation is translation resilient and only relies on angular motion. Ubicarse attains a median localization accuracy of 39 cm in 3D space. Furthermore, by employing stereo vision algorithms and the camera on the user device, Ubicarse can provide accurate *geotagging* functionality. Ubicarse can provide the global coordinates of the user device while the camera and stereo vision algorithms help to localization different objects. A combination of them provides an accurate global location for different PoIs, which do not have any electronic tag. While Ubicarse has high localization accuracy, it is evident that emulating large antenna arrays will strain the user device battery. Furthermore, it is not always possible for the user device to have multiple antennas. Also the requirement to twist the device for emulating large antenna arrays means that if the device is lost or in an inaccessible zone, then it is not possible to locate it.

Biehl et al. [105] present *LoCo* that uses WiFi AP and a proprietary framework to obtain a room level classifier. A classifier is first trained during offline phase using the RSSI values from the WiFi APs using ensemble learning methods called *boosting* [106]. During the online phase, the collected RSSI values on the user device are then used to estimate the user's probable location. While the proposed framework is energy efficient and will not drain the device battery, the framework can also be implemented on a cloud-as-a-service that the user device can connect to for obtaining its location. The system might be useful for proximity based systems, it cannot be used for many of the localization applications such as indoor navigation or augmented reality (AR). Bolliger et al. [107] propose *Redpin* that relies on fingerprints of RF signals (WiFi, cellular, Bluetooth) to localize users to a room level accuracy which makes it more suitable for PBS. Redpin runs on user mobile phones and follows the basic principles of widely known system known as *RADAR* [77]. Rather than utilizing the traditional fingerprinting and training mechanism, Redpin relies on *folksonomy-like* approach that allows the users to train the Redpin system while utilizing its service. Redpin uses collaboration among users and allows users to create and modify location information. When the user launches the application on his device, the application during its initialization phase called *sniffing*, collects RSSI value of the active cellular (GSM was the system used in the paper) cell, WiFi APs and the ID of all the Bluetooth devices. The collected RSSI values are then forwarded to a server which attempts to estimate user position using the existing RSSI values at the server. If the location is known, it is reported to the user, otherwise the system reports the last known location and continuously obtains measurements to obtain user location. Redpin relies on the *sniffer* module (that runs on the user device) to obtain the RSSI values

while the *locator* module (that runs on a server) assists in obtaining the user location estimate using the measurements from the sniffer. While the proposed system eliminates the need for training, it doesn't fulfill the requirements of indoor navigation. Furthermore, the reliance on RSSI may result in lower proximity detection accuracy. The comparison between Redpin and LoCo in [105] shows that LoCo is more accurate and has lower latency than Redpin. This is probably due to the reliance of Redpin on the user collaboration as well as the time taken to complete the map (the author's experiment showed that it took one day to complete the map).

Martin et al. [108] present an Android application that relies on fingerprinting and RSSI values from the WiFi APs to report to a user, his location on the device. The approach is one of the first approaches to utilize the same device for offline and online phases of the fingerprinting. The authors claim that the proposed system attains an accuracy as high as 1.5m.

2) *UWB based DBL*: Marano et al. [109] provide extensive insight into the performance of UWB radios in an indoor environment. FCC-compliant UWB transceivers are experimentally evaluated to understand the impact of Non-LoS (NLoS) scenarios. The results of the experiments are used to develop a better understanding of the UWB signal propagation in an indoor environment. The extracted features are then combined with regression analysis and machine learning to classify whether an obtained signal is LoS or NLoS. This also helps in reducing the ranging error that arises due to NLoS. Ridolfi et al. [110] present a WiFi Ad-hoc system that improves the coverage and scalability of UWB based indoor localization system. The authors propose implementing a UWB based localization system on top of an Ad-Hoc WiFi mesh network. The proposed approach uses the high connectivity and throughput of WiFi, and the accuracy of UWB for a reliable localization system that does not require any existing backbone network. The proposed framework can support 100 users simultaneously with very small roaming delay.

Rabeah et al. [111] discuss the problem of blocked LoS in an indoor environment such as a warehouse where the presence of storage racks as well as different impediments greatly influence the presence of LoS. The authors obtain the blocking distribution which can then be used for accurate localization. Yu et al. [112] analyze the performance of UWB and ToF based localization using direct-calculation and Davidson-Fletcher-Powell quasi-Newton algorithm. The authors show that both these methods do not rely on any information related to ToF estimation error distribution or variance.

3) *Acoustics based DBL*: Guogou [10] is an acoustic signals-based indoor localization system that requires specific RNs that can transmit acoustic signals, which cannot be perceived by human beings. On the user device side, the microphone uses novel advanced signal processing technique to receive the acoustic signals from the RN that is then used for localization. Guogou can identify the NLoS signals that helps in improving the overall localization accuracy. The median localization accuracy achieved ranges between 6-25 cm [29]. However, the reliance on proprietary acoustic RNs, the shorter range of acoustic signals and the effect of sound noise on the

performance of Guogou makes it unsuitable for a ubiquitous localization system. Huang et al. [113] present *WalkieLokie* that relies on acoustic signals measurement on the user device to calculate the relative position of different entities in the surroundings. WalkieLokie requires the user device to be outside the pockets so that it can receive inaudible acoustic signals from specific RNs or speakers that are primarily intended for marketing and advertisements. While WalkieLokie does not provide the exact location, it is suitable for proximity and relative position based services. Due to the use of acoustic signals, the range of the system is limited to less than 8 m. However, the use of extra RNs can be used to improve the range. To improve the localization accuracy, the authors utilize novel signal processing algorithms and methods to obtain a mean ranging accuracy of 0.63 m.

4) *RFID based DBL*: Shirehjini et al. [114] propose an RFID based indoor localization system that relies on a *carpet* of RFID tags and the readers on mobile object to calculate the location and orientation of the mobile device. The proposed system uses low-range passive RFIDs and various other peripherals that help in interpreting the sensor data. The readers on the mobile object reads the information from the RFID tags on the carpet and then uses the information to calculate its position. The proposed system attains an average localization accuracy of 6.5 cm. Mariotti et al. [115] utilize RFID reader within the user's shoes to track the movement of the user in an indoor environment. The RFID reader communicates with the passive RFID tags that are embedded in the floor tiles. The author do not highlight the localization accuracy that their system attained. Willis et al. [116] present a passive RFID information grid that can assist blind users in obtaining location and proximity related information. The user shoe is integrated with an RFID reader that can communicate with user device using Bluetooth. An RFID tag grid, programmed with spatial and ambiance related information, is placed on the ground so that the reader in user shoes can read the position related information and convey it to the blind users.

Wang et al. [117] use active RFIDs for localization in an indoor environment. The mobile user device has an RFID reader while fixed RN (RFID tags) are distributed in the environment. The authors use a two step approach. In the first step, the strength of the signal in overlapping spaces is analyzed while in the second phase, the user's movement pattern is analyzed using the signal strength. While the proposed localization system is energy efficient, it lacks the accuracy required for certain applications. To improve the accuracy, the number of tags must be increased which can incur extra cost. Hightower et al. [118] propose *SpotON* which is an RFID tags based Ad-Hoc location sensing system. The proposed system relies on the RSSI to obtain the location of different entities in an indoor setting. RFID tags can be installed within a room, with which the tagged users or entities can communicate and obtain their relative location with respect to each other. SpotON can also be used for absolute location, however the absolute position of the RFID tags should be known.

5) *BLE based DBL*: Zafari et al. [119] propose an iBeacon based indoor localization system that uses RSSI. A number of iBeacons are used as RNs that passively transmit beacon

signal. The user device with proprietary iOS application listens to the beacon messages and uses Particle filtering to accurately track the user location with an accuracy as high as 0.97m. The system does not work effectively in real-time due to the inherent *CoreLocation Framework* limitation, which does not allow the user device to report RSSI sooner than 1 second. Furthermore, the use of PF on the user device is not energy efficient and can reduce the device battery life. Kriz et al. [120] combine BLE enabled iBeacon with WiFi based localization system to improve the overall localization accuracy. Initially, the RSSI fingerprints are collected from different RNs and stored in a database. During the online phase, an android application on the user device obtains the RSSI values from different sensors and then estimates user location using the offline values. The use of iBeacons in conjunction with WiFi results in 23% improvement in localization accuracy and a median accuracy of 0.77 m is obtained. However, the system cannot function in real-time and relies on multiple RSSI values to obtain an accurate estimate.

6) *Visible Light based DBL*: Hu et al. [121] present *Pharos*, which is an LED based localization system that requires modification to the existing LEDs. The authors design proprietary system that is connected to the user device which helps in detecting the LED light. Using the RSSI from the LEDs, *Pharos* calculates the user location with a median accuracy as high as 0.3 m. While the attained accuracy is high, modifying the LED will incur further costs. Similarly, the use of a proprietary detection system (attached to the user device) also will result in higher costs as well as make the system less attractive to the potential users. Li et al. propose *Epsilon* [122] that relies on visible light from smart LEDs for localization. The user device is embedded with custom light sensors that can receive the energy transmitted by LEDs. As visible light can cause flicker to human eyes, *Epsilon* relies on frequency higher than 200 Hz and avoids the 50/60 Hz range as that can result in interference from sound frequency. While *Epsilon* can result in sub-meter accuracy, it requires LoS and at least three RNs (LEDs) to provide user position. Such constraints make *Epsilon* unsuitable for localization if the user device is in some bag as the LoS requirement will not be satisfied.

Zhang et al. propose *LiTell* [123] that uses fluorescent lights as the RNs and the user device camera as the receiver. The user device camera is converted into a optical sampling device by using image processing algorithms. *LiTell* relies on the fundamental principle that due to unavoidable manufacturing related reasons, the used RNs have a different characteristic frequency (> 80 KHz) that is imperceptible to human eye but can be detected by the camera on the user device. *LiTell* uses this characteristic frequency to differentiate among different RNs and then localize different users based on their proximity to a certain RN. *LiTell* requires fluorescent lights, which might not be present everywhere, which is why the *LiTell* based localization system is not readily available. Furthermore, the author do not comment on the localization accuracy that is attained. It would be also interesting to analyse the energy consumed on the user device due to the image processing algorithms. Zhang et al. also propose *LiTell2* [124] that collects the light fingerprints of different fluorescent tubes or

LED lights and uses photodiodes to collect AoA information for localization. *LiTell2* requires a customized AoA sensor that compares the information obtained from two different photodiodes with different field-of-view (FoV)⁸. *LiTell2* relies on the motion sensors present on the user devices to obtain an accurate estimate of the user location. It is built on top of *LiTell* [123], hence it can also work with unmodified fluorescent lights. *LiTell2*, unlike *LiTell*, can also work with LEDs as it uses photodiodes. However, just like in the case of *LiTell*, *LiTell2* also needs to be investigated further from localization accuracy and energy consumption perspective.

Jung et al. [125] present an LED based localization system that utilizes the TDoA for tracking user location. The system requires LoS path between the LED transmitters and receivers. The system uses the fact that each LED must have a different frequency. This helps in differentiating among the LED transmitters. Using simulations, the authors show that the proposed system achieves an average localization accuracy of 1.8mm in a $75m^3$ space. The authors do not comment on the energy efficiency and latency of the proposed system. Therefore, experimentally evaluating it can provide further insights into the system.

C. Miscellaneous Systems

Other than the widely used above technologies and techniques, there are a number of different systems discussed in the literature as well that relies on Infrared, ambient magnetic field and a number of different technologies. Haverinen et al. [126] present a global indoor localization system that entirely relies on the magnetic field of the environment. The authors argue that the inherent magnetic field of different entities such as walls, doors, windows is unique and can be used as a magnetic signature to identify a location. A magnetometer at the user end is used to sense the magnetic field, that is then matched with offline magnetic field measurements. The approach is very similar to the RSSI fingerprinting based systems. While the authors have not provide a detailed discussion on the accuracy of the system, they have shown that the system can be optimized for an enhanced indoor localization system. Gozick et al. [127] present a detailed discussion on how magnetic maps can be developed for magnetic field based localization. The internal magnetometer of a mobile phone is used to collect extensive magnetic field related measurements at different positions in a building. These measurements can then serve as the reference points for localization in the future. Riehle et al. [128] propose a magnetic field based indoor localization system for the blind and visually impaired people. A magnetometer attached to the user body obtains the magnetic field measurements which are then forwarded to the user on his device through Bluetooth. Like the work done in [126], the system proposed in [128] also provides 1D localization. Zhang et al. [129] propose *GROPING*, which is a geomagnetic and crowd sourcing based indoor navigation system. *GROPING* relies on the users to construct the map of any particular floor or building by using the application and

⁸The difference in FoV value results in different RSSI values that are then mapped to AoA

measuring the magnetic field at different positions. Once the map is constructed, any user can then use the constructed map to obtain his location using revised monte-carlo localization. The proposed system is not real-time and the localization accuracy is also more than a meter.

Lu et al. [130] propose an image based indoor localization system that relies on thermal imaging to obtain user location. The use of thermal imaging allows the system to work even in the absence of light. To enhance the image quality of thermal images, active transfer learning is used to enhance the classification accuracy. During the classification, the thermal images serve as the targets while color images serve as the sources. Active transfer learning helps in choosing the most relevant sample during the training phase. Experimental results validate the effectiveness of the approach particularly in dark environments. However, the authors do not comment on the latency and localization accuracy of the approach. Furthermore, the experimental results are in terms of detection accuracy rather than the actual location of the user.

Table IV evaluates various proposed localization systems on the basis of metrics we proposed in Section IV. The *type* indicates whether it is MBL (M) or DBL (D) system. The *technology* (Tech.) column indicates the type of wireless technology that is employed for localization, while technique highlights what particular metric is used to obtain user position. *Availability* indicates whether the system can be readily used on the user device i.e. do majority of the user devices around the world have the capability to use the technology? A system will satisfy the cost constraint if it does not require any proprietary hardware or significant modification to the existing infrastructure. Energy efficiency constraint is satisfied only if the user device battery is not significantly drained by the proposed system. As the MBL systems usually do the calculation on APs (which are powered using a direct power supply) or some backend server, so they will mostly be energy efficient unless they require frequent transmissions from the user device that can strain the user device battery. Reception range constraint is satisfied if the reception range is more than 10 meters. Accuracy below 1 meter is considered suitable enough to satisfy the accuracy requirement. Latency must be in order of milliseconds (ms) while we require the system to support multiple device for scalability. The last column proximity basically indicates whether the authors have used their system for proximity based services. Table V shows the localization accuracy, advantages and disadvantages of different systems. It is worth mentioning here that the results presented in these papers particularly when it comes to localization accuracy cannot be used for one to one comparison of these systems. This is because of the variations in the environment where the experiments were performed such as the space size, the presence of obstacles, and the number of the people. Furthermore factors such as whether stationary localization⁹ or mobile localization¹⁰ was carried out also must be taken into account. *EVARILOS* [131] is one such

⁹Where the user device does not move and the measurements for localization are made at specific points in the space with the device not moving

¹⁰Where the user moves with his device and the measurements for localization are made at random points in the space

benchmarking project that can assist in comparing different localization projects. Details about the project can be found in [132].

VI. APPLICATIONS OF LOCALIZATION

Localization have recently seen a drastic increase in use around the world. Some of the applications are given below.

A. Contextual Aware Location based Marketing

Marketing is a fundamental part of any business, as it allows to improve the image of the brand and the product and helps in attracting more customers that ultimately leads to higher sales and profits. Traditional marketing is carried out through different advertisements on televisions, mails, billboards, emails, phones etc. However, they are not optimized sources of advertisements as such advertisements do not usually take the customer location as well as context such as age, ethnicity, gender etc. into account.

Contextual-aware location based marketing is fundamentally a revolutionary idea in the world of marketing that is poised to improve the sales and profits. Rather than spamming customers with irrelevant product advertisements, such marketing would allow the business owners with the opportunity to only send relevant advertisements and notifications. For example, any customer 'x' who is primarily interested in sports equipment would be sent advertisements/coupons relevant to his/her interest based on his proximity or location in the store. While the location can be obtained through indoor localization systems, the context can be obtained using the historical data (customer's past visit data for inference). While the idea is in its relevant infancy, the rise of *big data analytics* and IoT is going to fuel its adoption. Museum 2.0 is one other such novel concept that intends to improve the visitor satisfaction level by enhancing the overall experience in a museum. Localization is a fundamental part of Museum 2.0 in which the user location and interest is taken into account to provide relevant information to the users. The museum localization system can make the artifacts interactive by playing videos or sounds when any user approaches any particular exhibition piece. Furthermore, the museum can alert the visitor about a exhibition within the museum taking the user interest into account. Through localization, the user can then be navigated to a particular exhibition. Similarly, other environments such as libraries and airports can also greatly benefit from location based services. In libraries, the visitors can find a specific book and the location of the book using localization. Similarly, the library can also provide the student with relevant information based on the location. In airports, localization can allow the customers to find their respective boarding gates or terminals without any hassle and wastage of time. Major airports such as John F. Kennedy (JFK) in New York, Heathrow London, Miami International and many more have started using *iBeacons* to provide proximity based services to the travellers and improve overall customer experience [133]. In fact, Japan airlines uses MBL to obtain the location of its staff and accordingly assign tasks [133] in Tokyo Haneda Airport.

TABLE IV
EXISTING SYSTEMS PROPOSED IN THE LITERATURE

System	Type	Tech.	Technique	Evaluation Framework							Proximity
				Availability	Cost	Energy Efficiency	Reception Range	Accuracy	Latency	Scalability	
system in [78]	M	WiFi	RSSI	✓	✓	✓	✓	×	N/A	N/A	No
system in [108]	D	WiFi	RSSI	✓	✓	×	✓	×	✓	✓	No
Horus [104]	D	WiFi	RSSI	✓	✓	×	✓	✓	✓	✓	No
RADAR [77]	M	WiFi	RSSI	✓	✓	×	✓	×	✓	✓	No
Loco [105]	D	WiFi	RSSI	✓	✓	×	✓	×	✓	✓	Yes
Redpin [107]	D	WiFi, Cellular or Blue- tooth	RSSI	✓	✓	✓	✓	×	×	✓	Yes
Ubicarse [20]	D	WiFi	AoA	✓	✓	×	✓	✓	×	✓	Yes
Chronos [19]	M	WiFi	ToF	✓	✓	×	✓	✓	×	×	Yes
SpotFi [22]	M	WiFi	AoA and ToF	✓	✓	×	✓	✓	×	×	No
ArrayTrack [21]	M	WiFi	AoA	✓	×	✓	✓	✓	✓	✓	No
Phaser [81]	M	WiFi	AoA	✓	×	×	✓	×	✓	✓	No
BAT [29], [101]	M	Ultrasound	ToF	×	×	✓	×	✓	✓	✓	No
Cricket [102]	D	Ultrasound & RF	ToF	×	×	×	✓	✓	✓	✓	No
Guoguo [10]	D	Acoustic Signals	ToF	✓	×	×	×	✓	×	✓	No
WalkieLokie [113]	D	Acoustic Signals	N/A	✓	×	×	×	✓	N/A	✓	Yes
Beep [86]	M	Acoustic Signals	ToF	✓	×	×	✓	✓	×	✓	No
iBeacon based system in [119]	D	Bluetooth	RSSI	✓	×	×	✓	×	×	✓	No
iBeacon based system in [53]	M	Bluetooth	RSSI	✓	×	✓	✓	✓	×	×	Yes
Bluepass [94]	M	Bluetooth	RSSI	✓	×	✓	✓	×	✓	×	No
ToneTrack [28]	M	WiFi	TDoA	✓	×	✓	✓	✓	✓	✓	No
RF-Compass [90]	M	RFID	MP ¹¹	×	✓	✓	✓	✓	✓	✓	No
PinIt [91]	M	RFID	MP ¹²	×	✓	✓	✓	✓	✓	✓	Yes
LANDMARC [88]	M	RFID	RSSI	×	✓	✓	✓	×	×	✓	No
LocalLight [103]	M	Visible Light	N/A	✓	✓	✓	×	✓	×	×	No
LiTell [123]	D	Visible Light	N/A	×	✓	×	×	N/A	✓	✓	No
LiTell2 [124]	D	Visible Light	N/A	×	✓	×	×	N/A	✓	✓	No
Pharos [121]	D	Visible Light	RSS	×	×	×	×	✓	N/A	✓	No
System in [125]	D	Visible Light	TDoA	×	×	×	×	✓	N/A	✓	No
System in [120]	D	WiFi & iBeacons	RSSI	✓	×	×	✓	✓	×	✓	No
System in [24]	M/D	WiFi	RSSI	✓	×	×	✓	×	×	✓	No
System in [114]	D	RFID	N/A	×	×	✓	✓	×	×	✓	No

B. Health Services

Health sector can greatly benefit from indoor localization as it can help save valuable lives. It can help both the hospital staff, the patients as well as the visitors. If a patient needs medical assistance, the current protocol requires broadcasting the message or paging a specific doctor or staff member who may not be in vicinity of the patient. The delay in the arrival of the staff might even cause the death of the patient. Similarly, broadcasting the message will cause other staff members to receive irrelevant messages. A location based solution would allow to track the position of the staff members. In case of emergency, the localization system would find the staff member who is in close vicinity and has the necessary

qualification to handle the emergency situation. This will avoid the aforementioned delay as well as not spam the other staff members. Indoor localization can also allow the doctors to track various patients and track their mobility to ensure patient safety. Visitors who intend to visit patients can find their destination using a localization system without any hassle.

C. Disaster management and recovery

Technology can facilitate disaster management and assist in recovery following any natural disaster (such as tornado, earthquakes, storms and flood etc.) or human caused disasters (terrorist attacks etc.). Localization can also help in efficient disaster management and expedite the recovery process. One

TABLE V
CLAIMED LOCALIZATION ACCURACY OF DIFFERENT LOCALIZATION SYSTEMS

System	Accuracy	Advantages	Disadvantages
System in [78]	2.4 m median	readily available, does not require extra hardware	low accuracy, no information provided about latency and scalability of the system in the paper
Horus [104]	39 cm median	accurate, scalable and readily available	requires fingerprinting, might not be energy efficient.
RADAR [77]	2.94 m median	One of the pioneering fingerprinting based work	less accurate, energy inefficient
Ubicarse [20]	39 cm median	Novel formulation of synthetic aperture radar that attains high accuracy, does not require any fingerprinting, incurs no extra hardware cost	Requires the user to twist the device for localization, devices must have two antennas, not energy efficient, might affect the throughput offered by AP to other users.
SpotFi [22]	40 cm median	Highly accurate, incurs no extra cost	might not be scalable, can drain the device battery, is not suitable for real time localization, might affect the throughput offered by AP to other users.
Chronos [19]	65 cm median	high accuracy, and does not require extra hardware, only requires one AP for localization	might affect the throughput offered by AP to other users, can affect the battery of the user device due to sweeping across different frequencies for accurate ToF calculations
ArrayTrack [21]	23 cm median	real time and accurate MBL system,	requires some modifications to the AP that can incur extra cost, also might affect the performance of the APs.
Phaser [81]	1-2 m median	suitable reception range, real-time and scalable	over a meter accuracy, not energy efficient an requires modifications to the APs for.
BAT [29], [101]	4 cm median	highly accurate, one of the pioneering work	requires extra hardware which will incur further cost, Ultrasonic systems are not widely used.
Cricket [102]	10 cm median	highly accurate and scalable	requires extra hardware which will incur further cost, Ultrasonic systems are not widely used.
Guoguo [10]	6-25 cm median	high accuracy	requires extra RNs, cannot work in high sound pollution, not real-time
iBeacon based system in [119]	97 cm highest	good accuracy and readily available on the user device	not real-time, requires extra hardware
Beep [86]	0.9 m 95%	accuracy and privacy	requires extra RNs, cannot work in high sound pollution
iBeacon based system in [119]	97 cm highest	good accuracy and readily available on the user device	not real-time, requires extra hardware
iBeacon based system in [53]	95 cm average	good accuracy and readily available on the user device	not real-time, requires extra hardware
ToneTrack [28]	90 cm median	real-time, accurate, and energy efficient	will not work if the device is not transmitting
RF-Compass [90]	2.76 cm median	highly accurate, provides device orientation as well	not real-time, performance is tested in very small place
LANDMARC [88]	1 m median	energy efficient, and fairly accurate	computationally less efficient, requires high deployment density for its performance, tested in a small scale
PinIt [91]	11 cm median	high accuracy, energy efficient, reasonable range	not readily available on majority of the user devices, not suitable for typical MBL systems
LocalLight [103]	50 cm	high accuracy	requires specific type of lighting, cannot work in NLoS
LiTell [123]	N/A	real-time and low cost	need LoS
LiTell2 [124]	N/A	real-time and low cost	need LoS
Pharos [121]	0.3 m median	high accuracy, relies on lighting	requires LoS, might not be real-time
System in [125]	1.8 mm average	highly accurate	The authors do not comment on the energy efficiency and real time nature of the proposed system
System in [120]	0.77 m median	fairly accurate	not real-time, requires the user to be stationary
System in [24]	1.76 m median	can be used for both MBL and DBL	requires extra hardware, the accuracy is over 1m, not real-time
System in [82]	0.15 m maximum	highly accurate, widely used in industries	high cost
System in [33]	0.15 m RMS	highly accurate	incurs extra cost, requires extra hardware, not widely available on the user devices
System in [108]	1.5 m highest	one of the first papers to use same device for offline and online phase	requires fingerprinting
WalkieLokie [113]	0.63 m mean	high accuracy	limited range, can be affected by sound pollution
LoCo [105]	0.944 proximity detection	suitable for proximity based services	low accuracy and requires fingerprinting
Redpin [107]	0.947 proximity detection	suitable for proximity based services	low accuracy and requires fingerprinting
System in [114]	6.5 cm proximity detection	high accuracy, energy efficient	tested in a very small area

of the fundamental challenges of disasters is usually obtaining information about human beings, whether they are safe or not and what is their location in the disaster affected area. Localization can help in such scenarios by providing the accurate location of the missing individuals and providing them with medical help in extreme scenarios such as the user being stuck in a rubble after an earthquake. Similarly, in the event of a fire or any other calamity in an indoor environment, the rescue team can obtain the user locations through the localization system that can be then used for targeted operation in the affected location.

D. Security

Localization can greatly improve security conditions around the world. User mobility patterns and interaction can be used to identify possible threats that might pose security risks. Similarly, in battlefield or war zones, the military can track its assets and troops through a localization system that will improve the overall operation and increase the chances of successful operation. The soldier on ground can also benefit from a robust localization system to navigate in areas not known to them. This is a strategic advantage as the soldiers can pay attention to their operation and not worry about the paths to take for moving forward. Using localization, the central command can design better strategies and plans, which they can then provide to the soldiers on the ground.

E. Asset Management and tracking

Asset management can fundamentally benefit from tracking as it would allow different businesses to track the location of their assets. It will also allow for better inventory management and optimized operation management. While asset management and tracking has been extensively discussed in literature [134]–[141], we believe that the advent of IoT along with accurate indoor localization system will revolutionize asset management and tracking. Use of novel energy efficient techniques and algorithms will eliminate the need for expensive proprietary hardware that is currently used in the industry and different firms.

F. Internet of Things

IoT can also benefit from localization by using the user location to provide automated services such as handling appliances in a smart office based on the user's proximity or location [9]. The underlying principal of localization is to identify whether user or entity is within the vicinity of the Point of Interest (PoI). This is achieved by creating a virtual fence around any PoI through the process of *Geofencing* [9]. Localization can be of great use to IoT and smart systems such as smart grids, smart cities and smart buildings as it can provide the system with the information of a user/entity exiting or entering the geofence. The system can accordingly deal with both the 'exit' and 'enter' phenomena. For example, interactive museums or libraries can find out about the entrance of users and then accordingly provide the user with information relevant to their interest through their mobile phones based on their location

within the geofence, resulting in *contextual aware services*. Similarly, a user can use the IoT infrastructure for localization within an indoor environment through his device such as smart phone to navigate within the building, and reach his/her desired destination without any hassle.

The aforementioned applications show that localization can provide us with efficient and effective services, motive behind which is to help the users and customers. In future, we expect a wide range of other services and applications that would be possible due to indoor localization.

VII. CHALLENGES

In this section, we highlight some of the significant challenges that indoor localization and its adoption faces.

A. Multipath Effects and Noise

A fundamental challenge of indoor localization is the presence of multipath effects. Due to the inherent nature of the signals, they can be reflected, refracted and diffracted of the walls, metals, and in some cases even human beings. This drastically affects the behavior of the signals. Approaches such as RSSI, ToF, TDoA, AoA rely on these signals from the RN or the user device to estimate the user location. However, in presence of multipath effects, it is highly unlikely to obtain a single signal. The receiver usually receives a number of different phase delayed and power attenuated versions of the same signal, which makes it challenging to obtain the direct LoS signal and estimate the actual distance between the transmitter and receiver. This has significant consequence on indoor localization particularly the accuracy. To obtain accurate estimate of the location, there is a need for complex signal processing techniques that can identify the LoS signal (if there is any) and minimize/eliminate the effects of multipath signals. While recently literature has proposed some novel and effective multipath and noise suppressing algorithms, their adoption and utilization on wide scale seems highly unlikely as such algorithms are complex and primarily feasible for MBL (as MBL is at RN which usually has higher processing capability and is not constrained in terms of power). However, for DBL, such complex algorithms might not be useful since most of the user devices lack the energy and processing power to run such algorithms. Therefore, there is a need for optimized, energy efficient and effective multipath and noise suppressing algorithms that can assist in employing the signals for accurate localization

B. Radio Environment

Indoor localization is highly dependent on the characteristics of the indoor environment. The performance of the system highly varies with the variation in dynamics of the environment such as what are the walls and ceilings made up of, how are different entities which act as obstacles placed and how many people are there in the indoor space. All these factors must be taken into account when designing any accurate localization system. Most of the existing systems are tested in controlled environment and they do not necessarily replicate

the characteristics of a real world indoor environment. It is assumed in most of the proposed systems that there must be at least one LOS path between the user and the RNs. However, in big malls or small offices, it is highly likely that there will be no LOS path between the user device and the RNs. Therefore, there is a need to accurately model the characteristics of the indoor environment. The model must take into account all the variations in the environment particularly the impact of the human beings during peak and off-peak hours of operation.

C. Energy Efficiency

Energy efficiency of the localization systems is very important for their ubiquitous adoption. As of now, most of the existing localization systems comparatively use higher energy to provide higher accuracy and better range. Particularly for localization systems, it is extremely challenging to obtain high accuracy without straining the device battery. This is because for improved localization performance, user device has to periodically listen to specific beacon message or signals. This requires the device to actively monitor the wireless channel and pick up different signals. While this is feasible performance wise, it is not ideal in terms of energy efficiency. As localization is the secondary task of most of user devices, the drainage of device battery can lead to user dissatisfaction. Therefore, there is a need to optimize the energy consumption of the localization system. While the current research focuses on improved localization performance in terms of accuracy, in future there is a need for also optimizing the energy consumption of the systems. Using highly effective noise suppressing but less complex localization algorithms would help keep the energy consumption cost low. In case of DBL, the user device can offload the computational aspect of the localization to some local or cloud based server that usually has high processing power and continuous power supply. In such cases, latency or the response time also needs to be optimized as the goal is to provide real-time location updates to the user.

D. Privacy and Security

The fundamental challenge to the adoption of wide scale localization services is privacy. Most of the subscribers or users are not willing to share data related to their location. This is because user location is one of the most sensitive information and can jeopardize user privacy and security. Currently, the existing localization systems do not taken into account the privacy concerns and are primarily concerned with accurate and effective indoor localization. However, with the ever increasing Cyber-security challenges and the lack of an underlying privacy mechanism for indoor localization, privacy is a major challenge that the researchers have to address. How do we guarantee, that a user who uses localization services will not have privacy issues and the user data will be kept secure, confidential and only used for specific purposes such as targeted marketing etc.? Furthermore, how can the user trust the system and the localization service provider? These are fundamental questions that needs to be addressed to address the privacy issues of localization. The deficit of trust between

the users and service providers and the security challenges that can arise as a result of privacy breach needs to be thoroughly tackled in order to allow for localization services to flourish. Also, the system needs to authenticate that the new user who wants to use localization services is not a malicious node but indeed a customer who intends to benefit from the provided services. If the authentication mechanism is weak, a malicious node can infiltrate the system and carry out a systematic attack against the localization system that will certainly affect the overall performance of the system. Novel optimized security and privacy protection mechanisms need to be put in place to guarantee user safety and improved services. Using the traditional complex and processing extensive centralized or distributed key based systems will not work with the energy constrained devices. There is a need for a privacy and security mechanism, that is secure, energy efficient and does not require high computing power. While these constraints are orthogonal to each other and requires making trade-off between the processing complexity and privacy and security, an optimal trade-off point can likely be reached. Another possible solution is to design the system as a location support system rather than a location tracking system [102]. A location support system allows the user to obtain his location with respect to the anchor points but provides the user with the freedom to discover services based on his/her location rather than advertising his position to the system and letting the system provide the services. Therefore, it is important to further investigate the privacy and security issues of localization.

E. Cost

Cost is another major challenge to the adoption of indoor localization. Localization systems might require additional infrastructure and anchor nodes which require additional investment. Furthermore, localization on a large scale is challenging and might require dedicated servers, databases and some proprietary software. This is an added cost and certainly would cause most of the customers/service providers to avoid using localization services. While cost is a major challenge now, it can be overcome by using the existing infrastructure such as WiFi, cellular networks or a combination of both.

F. Lack of Standardization

Currently, there is no standard or governing set of specifications/rules that can serve as a guide for designing localization and proximity techniques. There is no single wireless technology that is widely accepted as the main technology for future localization systems. As evident from our discussion on the proposed systems in the previous sections, a number of different technologies and techniques have been used for the purpose. However, most of the systems are disjoint and there is no ubiquitous that currently exists. This poses significant challenges. Therefore, we believe that there is a need for proper standardization of localization. Through standardization, we can set the specifications and also narrow down the technologies and techniques that can satisfy the aforementioned evaluation metrics. We also believe that future communication technologies such as 5G should also consider the significance

TABLE VI
CHALLENGES OF INDOOR LOCALIZATION AND SUGGESTED SOLUTIONS

Challenge	Description	Suggested Solution
Multipath & Noise	The presence of obstacles and different interfering signals can affect the performance of the indoor localization systems	Utilize schemes that are energy efficient, less complex and robust enough to minimize the adverse effects of multipath and noise. Chirp spread spectrum is one of the probably techniques robust to multipath and noise.
Environment Dynamics	The change in the environment where the localization system is used such as the number of people, the presence of different equipment such as cupboards, shelves etc. makes it much more challenging to accurately obtain user position.	Do not rely on approaches such as fingerprinting, but rather use the improved signal processing and superior computing power of the user devices and servers to obtain metrics such as CSI that are not highly influenced by environment dynamics. Furthermore, always design the system keeping in mind the worst case.
Energy Efficiency	Real-time and highly accurate localization might drain user device and RN's power. However, for wide-scale adoption of any indoor localization system, the system must be highly energy efficient.	Use less complex and energy efficient algorithms. Offloading complex algorithms to some servers or cloud based platform is also more energy efficient when compared with using user device.
Privacy and Security	User location is a sensitive information that a lot of users are not willing to share. This is one of the reasons that indoor localization has not yet been adopted on a wide scale.	The localization service providers should guarantee the users that the information will only be used for the agreed upon purposes and will not be shared with any other entity. Similarly, there is a need for new laws and legislations that guarantees the
Cost	The use of extra hardware or proprietary systems for indoor localization is a major hurdle to its adoption particularly when it comes to small business which might not be able to afford them.	use existing architecture, possibly WiFi, for providing localization services without requiring any extra hardware.
Lack of Standardization	Currently there is no standard that can govern indoor localization research. Therefore, there are a number of orthogonal solutions.	There is a need to define a standard for future localization. The standard should take into account different applications and requirements and accordingly set the benchmark or minimum requirements as done by 3gpp [142].
Adverse affects on the used technology	Localization relies on different wireless technologies primary purpose of which is to connect users and provide improved throughput. As localization is secondary purpose, it can impact the primary purpose of connecting users as highlighted in [19]	Utilize mechanisms and techniques that can provide accurate localization with minimal effect on the primary purpose of wireless technologies. Localization should be orthogonal to the primary purpose of these technologies.
Handovers	The limited range as well as heterogeneity of wireless technologies makes it very challenging to obtain a real-time and reliable system.	Novel, robust and energy efficient hand-over (both vertical and horizontal) mechanisms must be researched and utilized for indoor localization.

of localization. Furthermore, there is a need for creating a universal benchmarking mechanism for evaluating an indoor localization system.

G. Negative impact on the used technology

Since the goal is to obtain a localization system which relies on the existing infrastructure such as WiFi APs to provide its services, it is important to limit its negative impact on the basic purpose of the used technology i.e. providing connectivity to the users. WiFi and other technologies in their design, as of now, do not consider localization. This means that the use of such technologies for localization will impact other aspects of these technologies. Therefore, we believe that the localization systems should be designed in an optimal way so that the main functionality of the technologies should not be affected. This might require modifying the existing standards to consider localization so that they can provide indoor localization-as-a-service (ILPaaS).

H. Handovers

Due to the wide scale use of different technologies such as WiFi, cellular, Bluetooth, UWB, RFID etc., we believe that the future networks will be highly heterogeneous. Therefore, it is highly likely that the localization system will be a hybrid system that might rely on a number of technologies.

To obtain improved performance, there might be a need for *vertical handover* among the RNs which use different technologies. This can be because a certain RN might result in the LOS that improves accuracy. Even if the system relies on a single technology, the limited range of the technology might necessitate *horizontal handover* among different RNs as, in the absence of handovers, the system will not work if the RNs and the user device are out of each others range. While handovers have been extensively studied, the stringent latency and limited resources of localization pose additional challenges. The handover should be done quickly to allow the system to perform efficiently without the user facing any problems. Novel handover algorithms and procedures are required that are less complex (so as to reduce the energy consumption) and able to satisfy the system demands. Table VI summarizes the aforementioned challenges to localization along with the proposed solutions.

As evident from above discussion, localization is going to play an important role in future particularly after the advent of IoT and wide-scale use of communication devices. However, for that to happen, there is a need to optimize existing networks from localization perspective. Different technologies should take into account localization as an important service. For example, realizing the significance of Machine Type Communication and IoT, 3GPP standardization now

has dedicated bearers for such communication. We believe localization should also be taken into account in such a manner. As an example, if WiFi is to be used for localization, specific mechanisms are needed so that WiFi APs can be used for localization without jeopardizing its primary purpose of connecting different entities.

VIII. CONCLUSIONS

In this paper, we have presented a detailed description of different indoor localization techniques (AoA, ToF, RTof, RSSI, CSI etc.) and technologies (WiFi, UWB, Visible Light etc.). The paper also provided a thorough survey of various indoor localization systems that have been proposed in the literature with particular emphasis on some of the recent systems. Using our proposed evaluation framework, the paper evaluated these systems using metrics such as energy efficiency, accuracy, scalability, reception range, cost, latency and availability. We provided a number of use case examples of localization to show their importance particularly after the rise of the IoT and the improved connectivity due to different sensors. The paper also highlighted a number of challenges affiliated with indoor localization and provided general directions and solutions that can help in tackling these challenges.

ACKNOWLEDGMENT

This work was in part supported by EPSRC Centre for Doctoral Training in High Performance Embedded and Distributed Systems (HiPEDS, Grant Reference EP/L016796/1), Department of Electrical and Electronics Engineering, Imperial College London, and by the U.S. Army Research Laboratory and the U.K. Ministry of Defence under Agreement Number W911NF-16-3-0001. The views and conclusions contained in this document are those of the authors and should not be interpreted as representing the official policies, either expressed or implied, of the U.S. Army Research Laboratory, the U.S. Government, the U.K. Ministry of Defence or the U.K. Government. The U.S. and U.K. Governments are authorized to reproduce and distribute reprints for Government purposes notwithstanding any copy-right notation hereon.

REFERENCES

- [1] E. Asimakopoulou and N. Bessis, "Buildings and crowds: Forming smart cities for more effective disaster management," in *Fifth International Conference on Innovative Mobile and Internet Services in Ubiquitous Computing (IMIS)*, pp. 229–234, IEEE, 2011.
- [2] H. Borrión, T. Mitchener-Nissen, J. Taylor, and K.-M. Lai, "Countering Bioterrorism: Why smart buildings should have a code of ethics," in *European Intelligence and Security Informatics Conference (EISIC)*, pp. 68–75, IEEE, 2012.
- [3] A. Zelenkauskaitė, N. Bessis, S. Sotiriadis, and E. Asimakopoulou, "Interconnectedness of complex systems of internet of things through social network analysis for disaster management," in *4th International Conference on Intelligent Networking and Collaborative Systems (IN-CoS)*, pp. 503–508, IEEE, 2012.
- [4] L. Atzori, A. Iera, and G. Morabito, "The internet of things: A survey," *Computer networks*, vol. 54, no. 15, pp. 2787–2805, 2010.
- [5] K. Su, J. Li, and H. Fu, "Smart city and the applications," in *Electronics, Communications and Control (ICECC), 2011 International Conference on*, pp. 1028–1031, IEEE, 2011.
- [6] D. Snoonian, "Smart buildings," *IEEE spectrum*, vol. 40, no. 8, pp. 18–23, 2003.

- [7] P. Siano, "Demand response and smart grids-A survey," *Renewable and Sustainable Energy Reviews*, vol. 30, pp. 461–478, 2014.
- [8] T. Taleb and A. Kunz, "Machine type communications in 3gpp networks: potential, challenges, and solutions," *IEEE Communications Magazine*, vol. 50, no. 3, pp. 178–184, 2012.
- [9] F. Zafari, I. Papapanagiotou, and K. Christidis, "Microlocation for internet-of-things-equipped smart buildings," *IEEE Internet of Things Journal*, vol. 3, no. 1, pp. 96–112, 2016.
- [10] K. Liu, X. Liu, and X. Li, "Guoguo: Enabling fine-grained indoor localization via smartphone," in *Proceeding of the 11th annual international conference on Mobile systems, applications, and services*, pp. 235–248, ACM, 2013.
- [11] K. Al Nuaimi and H. Kamel, "A survey of indoor positioning systems and algorithms," in *Innovations in information technology (IIT), 2011 international conference on*, pp. 185–190, IEEE, 2011.
- [12] I. Amundson and X. D. Koutsoukos, "A survey on localization for mobile wireless sensor networks," in *Mobile Entity Localization and Tracking in GPS-less Environments*, pp. 235–254, Springer, 2009.
- [13] Y. Gu, A. Lo, and I. Niemegeers, "A survey of indoor positioning systems for wireless personal networks," *IEEE Communications surveys & tutorials*, vol. 11, no. 1, pp. 13–32, 2009.
- [14] R. Harle, "A survey of indoor inertial positioning systems for pedestrians," *IEEE Communications Surveys & Tutorials*, vol. 15, no. 3, pp. 1281–1293, 2013.
- [15] H. Koyuncu and S. H. Yang, "A survey of indoor positioning and object locating systems," *IJCSNS International Journal of Computer Science and Network Security*, vol. 10, no. 5, pp. 121–128, 2010.
- [16] H. Liu, H. Darabi, P. Banerjee, and J. Liu, "Survey of wireless indoor positioning techniques and systems," *IEEE Transactions on Systems, Man, and Cybernetics, Part C (Applications and Reviews)*, vol. 37, no. 6, pp. 1067–1080, 2007.
- [17] H. S. Maghdid, I. A. Lami, K. Z. Ghafoor, and J. Lloret, "Seamless outdoors-indoors localization solutions on smartphones: implementation and challenges," *ACM Computing Surveys (CSUR)*, vol. 48, no. 4, p. 53, 2016.
- [18] J. Xiao, Z. Zhou, Y. Yi, and L. M. Ni, "A survey on wireless indoor localization from the device perspective," *ACM Computing Surveys (CSUR)*, vol. 49, no. 2, p. 25, 2016.
- [19] D. Vasisht, S. Kumar, and D. Katabi, "Decimeter-level localization with a single wifi access point," in *13th USENIX Symposium on Networked Systems Design and Implementation (NSDI 16)*, pp. 165–178, 2016.
- [20] S. Kumar, S. Gil, D. Katabi, and D. Rus, "Accurate indoor localization with zero start-up cost," in *Proceedings of the 20th annual international conference on Mobile computing and networking*, pp. 483–494, ACM, 2014.
- [21] J. Xiong and K. Jamieson, "Arraytrack: a fine-grained indoor location system," in *Presented as part of the 10th USENIX Symposium on Networked Systems Design and Implementation (NSDI 13)*, pp. 71–84, 2013.
- [22] M. Kotaru, K. Joshi, D. Bharadia, and S. Katti, "Spotfi: Decimeter level localization using wifi," in *ACM SIGCOMM Computer Communication Review*, vol. 45, pp. 269–282, ACM, 2015.
- [23] K. Wu, J. Xiao, Y. Yi, M. Gao, and L. M. Ni, "Fila: Fine-grained indoor localization," in *INFOCOM, 2012 Proceedings IEEE*, pp. 2210–2218, IEEE, 2012.
- [24] H. Lim, L.-C. Kung, J. C. Hou, and H. Luo, "Zero-configuration, robust indoor localization: Theory and experimentation," 2005.
- [25] A. Goswami, L. E. Ortiz, and S. R. Das, "Wigem: A learning-based approach for indoor localization," in *Proceedings of the Seventh Conference on emerging Networking EXperiments and Technologies*, p. 3, ACM, 2011.
- [26] S. Sen, B. Radunovic, R. R. Choudhury, and T. Minka, "You are facing the mona lisa: spot localization using phy layer information," in *Proceedings of the 10th international conference on Mobile systems, applications, and services*, pp. 183–196, ACM, 2012.
- [27] R. Nandakumar, K. K. Chintalapudi, and V. N. Padmanabhan, "Centaur: locating devices in an office environment," in *Proceedings of the 18th annual international conference on Mobile computing and networking*, pp. 281–292, ACM, 2012.
- [28] J. Xiong, K. Sundaresan, and K. Jamieson, "Tonetrack: Leveraging frequency-agile radios for time-based indoor wireless localization," in *Proceedings of the 21st Annual International Conference on Mobile Computing and Networking*, pp. 537–549, ACM, 2015.
- [29] J. Xiong, *Pushing the Limits of Indoor Localization in Today's Wi-Fi Networks*. PhD thesis, UCL (University College London), 2015.

- [30] Z. Yang, Z. Zhou, and Y. Liu, "From rssi to csi: Indoor localization via channel response," *ACM Computing Surveys (CSUR)*, vol. 46, no. 2, p. 25, 2013.
- [31] P. Castro, P. Chiu, T. Kremenek, and R. Muntz, "A probabilistic room location service for wireless networked environments," in *International Conference on Ubiquitous Computing*, pp. 18–34, Springer, 2001.
- [32] A. Haeberlen, E. Flannery, A. M. Ladd, A. Rudys, D. S. Wallach, and L. E. Kavraki, "Practical robust localization over large-scale 802.11 wireless networks," in *Proceedings of the 10th annual international conference on Mobile computing and networking*, pp. 70–84, ACM, 2004.
- [33] P. Krishnan, A. Krishnakumar, W.-H. Ju, C. Mallows, and S. Gamt, "A system for lease: Location estimation assisted by stationary emitters for indoor rf wireless networks," in *INFOCOM 2004. Twenty-third Annual Joint Conference of the IEEE Computer and Communications Societies*, vol. 2, pp. 1001–1011, IEEE, 2004.
- [34] A. M. Ladd, K. E. Bekris, A. Rudys, L. E. Kavraki, and D. S. Wallach, "Robotics-based location sensing using wireless ethernet," *Wireless Networks*, vol. 11, no. 1-2, pp. 189–204, 2005.
- [35] P. Kumar, L. Reddy, and S. Varma, "Distance measurement and error estimation scheme for rssi based localization in wireless sensor networks," in *Wireless Communication and Sensor Networks (WCSN), 2009 Fifth IEEE Conference on*, pp. 1–4, IEEE, 2009.
- [36] J. Xiao, K. Wu, Y. Yi, L. Wang, and L. M. Ni, "Pilot: Passive device-free indoor localization using channel state information," in *Distributed computing systems (ICDCS), 2013 IEEE 33rd international conference on*, pp. 236–245, IEEE, 2013.
- [37] A. Povaláč and J. Šebesta, "Phase of arrival ranging method for uhf rfid tags using instantaneous frequency measurement," in *ICECom, 2010 Conference Proceedings*, pp. 1–4, IEEE, 2010.
- [38] M. Scherhauff, M. Pichler, D. Muller, A. Ziroff, and A. Stelzer, "Phase-of-arrival-based localization of passive uhf rfid tags," in *Microwave Symposium Digest (IMS), 2013 IEEE MTT-S International*, pp. 1–3, IEEE, 2013.
- [39] M. Centenaro, L. Vangelista, A. Zanella, and M. Zorzi, "Long-range communications in unlicensed bands: The rising stars in the iot and smart city scenarios," *arXiv preprint arXiv:1510.00620*, 2015.
- [40] T. Adame, A. Bel, B. Bellalta, J. Barcelo, and M. Oliver, "Ieee 802.11 ah: the wifi approach for m2m communications," *IEEE Wireless Communications*, vol. 21, no. 6, pp. 144–152, 2014.
- [41] A. S. Paul and E. A. Wan, "Rssi-based indoor localization and tracking using sigma-point kalman smoothers," *IEEE Journal of Selected Topics in Signal Processing*, vol. 3, no. 5, pp. 860–873, 2009.
- [42] Y. Jiang, X. Pan, K. Li, Q. Lv, R. P. Dick, M. Hannigan, and L. Shang, "Ariel: Automatic wi-fi based room fingerprinting for indoor localization," in *Proceedings of the 2012 ACM Conference on Ubiquitous Computing*, pp. 441–450, ACM, 2012.
- [43] S. Woo, S. Jeong, E. Mok, L. Xia, C. Choi, M. Pyeon, and J. Heo, "Application of wifi-based indoor positioning system for labor tracking at construction sites: A case study in guangzhou mtr," *Automation in Construction*, vol. 20, no. 1, pp. 3–13, 2011.
- [44] K. Chintalapudi, A. Padmanabha Iyer, and V. N. Padmanabhan, "Indoor localization without the pain," in *Proceedings of the sixteenth annual international conference on Mobile computing and networking*, pp. 173–184, ACM, 2010.
- [45] H. Liu, Y. Gan, J. Yang, S. Sidhom, Y. Wang, Y. Chen, and F. Ye, "Push the limit of wifi based localization for smartphones," in *Proceedings of the 18th annual international conference on Mobile computing and networking*, pp. 305–316, ACM, 2012.
- [46] H.-H. Liu and Y.-N. Yang, "Wifi-based indoor positioning for multi-floor environment," in *TENCON 2011-2011 IEEE Region 10 Conference*, pp. 597–601, IEEE, 2011.
- [47] C. Feng, W. S. A. Au, S. Valaee, and Z. Tan, "Received-signal-strength-based indoor positioning using compressive sensing," *IEEE Transactions on Mobile Computing*, vol. 11, no. 12, pp. 1983–1993, 2012.
- [48] M. Cypriani, F. Lassabe, P. Canalda, and F. Spies, "Open wireless positioning system: a wi-fi-based indoor positioning system," in *Vehicular Technology Conference Fall (VTC 2009-Fall), 2009 IEEE 70th*, pp. 1–5, IEEE, 2009.
- [49] H. Zou, H. Jiang, X. Lu, and L. Xie, "An online sequential extreme learning machine approach to wifi based indoor positioning," in *Internet of Things (WF-IoT), 2014 IEEE World Forum on*, pp. 111–116, IEEE, 2014.
- [50] M. Ciurana, S. Cugno, and F. Barcelo-Arroyo, "Wlan indoor positioning based on toa with two reference points," in *2007 4th Workshop on Positioning, Navigation and Communication*, pp. 23–28, IEEE, 2007.
- [51] M. K. Hoang and R. Haeb-Umbach, "Parameter estimation and classification of censored gaussian data with application to wifi indoor positioning," in *38th International Conference on Acoustics, Speech, and Signal Processing (ICASSP 2013)*, 2013.
- [52] W. Kang, S. Nam, Y. Han, and S. Lee, "Improved heading estimation for smartphone-based indoor positioning systems," in *2012 IEEE 23rd International Symposium on Personal, Indoor and Mobile Radio Communications-(PIMRC)*, pp. 2449–2453, IEEE, 2012.
- [53] F. Zafari, "Ibeacon based proximity and indoor localization system," Master's thesis, Purdue University, USA, 2016.
- [54] B. G. Lee and S. Choi, *Broadband wireless access and local networks: mobile WiMAX and WiFi*. Artech House, 2008.
- [55] iBeacon. <https://developer.apple.com/ibeacon/>. [Online; accessed 22-Jun-2017].
- [56] P. Baronti, P. Pillai, V. W. Chook, S. Chessa, A. Gotta, and Y. F. Hu, "Wireless sensor networks: A survey on the state of the art and the 802.15. 4 and zigbee standards," *Computer communications*, vol. 30, no. 7, pp. 1655–1695, 2007.
- [57] S. Holm, "Hybrid ultrasound-rfid indoor positioning: Combining the best of both worlds," in *2009 IEEE International Conference on RFID*, pp. 155–162, IEEE, 2009.
- [58] Decawave, "Real Time Location: An Introduction." http://www.decawave.com/sites/default/files/resources/aps003_dw1000_rtls_introduction.pdf. [Online; accessed 1-Nov-2016].
- [59] S. Gezici, Z. Tian, G. B. Giannakis, H. Kobayashi, A. F. Molisch, H. V. Poor, and Z. Sahinoglu, "Localization via ultra-wideband radios: a look at positioning aspects for future sensor networks," *IEEE signal processing magazine*, vol. 22, no. 4, pp. 70–84, 2005.
- [60] I. Oppermann, M. Hämäläinen, and J. Iinatti, *UWB: theory and applications*. John Wiley & Sons, 2005.
- [61] Y.-S. Kuo, P. Pannuto, K.-J. Hsiao, and P. Dutta, "Luxapose: Indoor positioning with mobile phones and visible light," in *Proceedings of the 20th annual international conference on Mobile computing and networking*, pp. 447–458, ACM, 2014.
- [62] J. Armstrong, Y. A. Sekercioglu, and A. Neild, "Visible light positioning: a roadmap for international standardization," *IEEE Communications Magazine*, vol. 51, no. 12, pp. 68–73, 2013.
- [63] W. Huang, Y. Xiong, X.-Y. Li, H. Lin, X. Mao, P. Yang, Y. Liu, and X. Wang, "Swadloon: Direction finding and indoor localization using acoustic signal by shaking smartphones," *IEEE Transactions on Mobile Computing*, vol. 14, no. 10, pp. 2145–2157, 2015.
- [64] M. Hazas and A. Hopper, "Broadband ultrasonic location systems for improved indoor positioning," *IEEE Transactions on mobile Computing*, vol. 5, no. 5, pp. 536–547, 2006.
- [65] M. R. McCarthy, "The buzz: Narrowband ultrasonic positioning for wearable computers," 2007.
- [66] N. B. Priyantha, *The cricket indoor location system*. PhD thesis, Massachusetts Institute of Technology, 2005.
- [67] F. Ijaz, H. K. Yang, A. W. Ahmad, and C. Lee, "Indoor positioning: A review of indoor ultrasonic positioning systems," in *Advanced Communication Technology (ICACT), 2013 15th International Conference on*, pp. 1146–1150, IEEE, 2013.
- [68] Intel, "Wireless LAN standards study." <http://www.intel.com/content/dam/www/public/us/en/documents/case-studies/802-11-wireless-lan-standards-study.pdf>. [Online; accessed 03-Nov-2016].
- [69] M. Shaik, "Ultra Wide-Band vs. Wi-Fi A Study and Comparison of the two technologies." http://www.academia.edu/4810093/Ultra-Wide-Band_vs._Wi-Fi_A_Study_and_Comparison_of_the_two_technologies. [Online; accessed 03-Nov-2016].
- [70] S. Nadler, V. Soroka, O. Fuchs, R. Korenshtein, and E. Sonsino, "Presence zones for contextual location based services,"
- [71] S. C. Ergen, "Zigbee/ieee 802.15. 4 summary," *UC Berkeley, September*, vol. 10, p. 17, 2004.
- [72] A. Singer, M. Oelze, and A. Podkowa, "Mbps experimental acoustic through-tissue communications: Meat-comms," *arXiv preprint arXiv:1603.05269*, 2016.
- [73] Bemri, "Visible Light Communication (VLC/Li-Fi) Systems." <http://bemri.org/visible-light-communication.html>. [Online; accessed 03-Nov-2016].
- [74] How fast can LiFi be? <http://www.lifi.eng.ed.ac.uk/lifi-news/2015-11-28-1320/how-fast-can-lifi-be>. [Online; accessed 19-Dec-2016].
- [75] T. Van Haute, E. De Poorter, F. Lemic, V. Handziski, N. Wirthström, T. Voigt, A. Wolisz, and I. Moerman, "Platform for benchmarking of rf-based indoor localization solutions," *IEEE Communications Magazine*, vol. 53, no. 9, pp. 126–133, 2015.

- [76] A. Behboodi, P. Crombez, J. J. DE LAS HERAS, E. DE, V. H. POORTER, F. LEMIC, I. Moerman, and V. Tom, "Evaluation of rf-based indoor localization solutions for the future internet," in *The Future Network and Mobile Summit (FuNeMS 2013)*, 2013.
- [77] P. Bahl and V. N. Padmanabhan, "Radar: An in-building rf-based user location and tracking system," in *INFOCOM 2000. Nineteenth Annual Joint Conference of the IEEE Computer and Communications Societies. Proceedings. IEEE*, vol. 2, pp. 775–784, Ieee, 2000.
- [78] I. Guvenc, C. T. Abdallah, R. Jordan, and O. Dedeoglu, "Enhancements to rss based indoor tracking systems using kalman filters," in *GSPx & international signal processing conference*, pp. 91–102, 2003.
- [79] R. Schmidt, "Multiple emitter location and signal parameter estimation," *IEEE transactions on antennas and propagation*, vol. 34, no. 3, pp. 276–280, 1986.
- [80] T.-J. Shan, M. Wax, and T. Kailath, "On spatial smoothing for direction-of-arrival estimation of coherent signals," *IEEE Trans. Acoust. Speech Signal Process*, vol. 33, no. 4, pp. 806–811, 1985.
- [81] J. Gjengset, J. Xiong, G. McPhillips, and K. Jamieson, "Phaser: enabling phased array signal processing on commodity wifi access points," in *Proceedings of the 20th annual international conference on Mobile computing and networking*, pp. 153–164, ACM, 2014.
- [82] Ubisense. <https://ubisense.net/en>. [Online; accessed 19-Dec-2016].
- [83] S. Krishnan, P. Sharma, Z. Guoping, and O. H. Woon, "A uwb based localization system for indoor robot navigation," in *2007 IEEE International Conference on Ultra-Wideband*, pp. 77–82, IEEE, 2007.
- [84] J. Shen and A. F. Molisch, "Passive location estimation using toa measurements," in *Ultra-Wideband (ICUWB), 2011 IEEE International Conference on*, pp. 253–257, IEEE, 2011.
- [85] J. Xu, M. Ma, and C. L. Law, "Position estimation using uwb tdoa measurements," in *2006 IEEE International Conference on Ultra-Wideband*, pp. 605–610, IEEE, 2006.
- [86] A. Mandal, C. V. Lopes, T. Givargis, A. Haghighat, R. Jurdak, and P. Baldi, "Beep: 3d indoor positioning using audible sound," in *Second IEEE Consumer Communications and Networking Conference, 2005. CCNC. 2005*, pp. 348–353, IEEE, 2005.
- [87] C. Peng, G. Shen, Y. Zhang, Y. Li, and K. Tan, "Beepbeep: a high accuracy acoustic ranging system using cots mobile devices," in *Proceedings of the 5th international conference on Embedded networked sensor systems*, pp. 1–14, ACM, 2007.
- [88] L. M. Ni, Y. Liu, Y. C. Lau, and A. P. Patil, "Landmarc: indoor location sensing using active rfid," *Wireless networks*, vol. 10, no. 6, pp. 701–710, 2004.
- [89] G.-y. Jin, X.-y. Lu, and M.-S. Park, "An indoor localization mechanism using active rfid tag," in *IEEE International Conference on Sensor Networks, Ubiquitous, and Trustworthy Computing (SUTC'06)*, vol. 1, pp. 4–pp, IEEE, 2006.
- [90] J. Wang, F. Adib, R. Knepper, D. Katabi, and D. Rus, "Rf-compass: robot object manipulation using rfids," in *Proceedings of the 19th annual international conference on Mobile computing & networking*, pp. 3–14, ACM, 2013.
- [91] J. Wang and D. Katabi, "Dude, where's my card?: Rfid positioning that works with multipath and non-line of sight," *ACM SIGCOMM Computer Communication Review*, vol. 43, no. 4, pp. 51–62, 2013.
- [92] F. J. Gonzalez-Castano and J. García-Reinoso, "Bluetooth location networks," in *Global Telecommunications Conference, 2002. GLOBE-COM'02. IEEE*, vol. 1, pp. 233–237, IEEE, 2002.
- [93] R. Bruno and F. Delmastro, "Design and analysis of a bluetooth-based indoor localization system," in *IFIP International Conference on Personal Wireless Communications*, pp. 711–725, Springer, 2003.
- [94] J. J. Diaz, R. d. A. Maues, R. B. Soares, E. F. Nakamura, and C. M. Figueiredo, "Bluepass: An indoor bluetooth-based localization system for mobile applications," in *Computers and Communications (ISCC), 2010 IEEE Symposium on*, pp. 778–783, IEEE, 2010.
- [95] I. A. Ashokaraj, P. M. Silson, A. Tsourdos, and B. A. White, "Robust sensor-based navigation for mobile robots," *IEEE Transactions on Instrumentation and Measurement*, vol. 58, no. 3, pp. 551–556, 2009.
- [96] M. Kieffer, L. Jaulin, É. Walter, and D. Meizel, "Robust autonomous robot localization using interval analysis," *Reliable computing*, vol. 6, no. 3, pp. 337–362, 2000.
- [97] F. Gustafsson, F. Gunnarsson, N. Bergman, U. Forssell, J. Jansson, R. Karlsson, and P.-J. Nordlund, "Particle filters for positioning, navigation, and tracking," *Signal Processing, IEEE Transactions on*, vol. 50, no. 2, pp. 425–437, 2002.
- [98] F. Gustafsson, "Particle filter theory and practice with positioning applications," *Aerospace and Electronic Systems Magazine, IEEE*, vol. 25, no. 7, pp. 53–82, 2010.
- [99] M. S. Arulampalam, S. Maskell, N. Gordon, and T. Clapp, "A tutorial on particle filters for online nonlinear/non-gaussian bayesian tracking," *IEEE Transactions on Signal Processing*, vol. 50, no. 2, pp. 174–188, 2002.
- [100] A. Ward, A. Jones, and A. Hopper, "A new location technique for the active office," *IEEE Personal Communications*, vol. 4, no. 5, pp. 42–47, 1997.
- [101] R. K. Harle and A. Hopper, "Deploying and evaluating a location-aware system," in *Proceedings of the 3rd international conference on Mobile systems, applications, and services*, pp. 219–232, ACM, 2005.
- [102] N. B. Priyantha, A. Chakraborty, and H. Balakrishnan, "The cricket location-support system," in *Proceedings of the 6th annual international conference on Mobile computing and networking*, pp. 32–43, ACM, 2000.
- [103] E. Di Lascio, A. Varshney, T. Voigt, and C. Pérez-Penichet, "Localight: A battery-free passive localization system using visible light: Poster abstract," in *Proceedings of the 15th International Conference on Information Processing in Sensor Networks*, p. 60, IEEE Press, 2016.
- [104] M. Youssef and A. Agrawala, "The horus wlan location determination system," in *Proceedings of the 3rd international conference on Mobile systems, applications, and services*, pp. 205–218, ACM, 2005.
- [105] J. T. Biehl, M. Cooper, G. Filby, and S. Kratz, "Loco: a ready-to-deploy framework for efficient room localization using wi-fi," in *Proceedings of the 2014 ACM International Joint Conference on Pervasive and Ubiquitous Computing*, pp. 183–187, ACM, 2014.
- [106] J. Friedman, T. Hastie, and R. Tibshirani, *The elements of statistical learning*, vol. 1. Springer series in statistics Springer, Berlin, 2001.
- [107] P. Bolliger, "Redpin-adaptive, zero-configuration indoor localization through user collaboration," in *Proceedings of the first ACM international workshop on Mobile entity localization and tracking in GPS-less environments*, pp. 55–60, ACM, 2008.
- [108] E. Martin, O. Vinyals, G. Friedland, and R. Bajcsy, "Precise indoor localization using smart phones," in *Proceedings of the 18th ACM international conference on Multimedia*, pp. 787–790, ACM, 2010.
- [109] S. Marano, W. M. Gifford, H. Wymeersch, and M. Z. Win, "Nlos identification and mitigation for localization based on uwb experimental data," *IEEE Journal on Selected Areas in Communications*, vol. 28, no. 7, pp. 1026–1035, 2010.
- [110] M. Ridolfi, S. Van de Velde, H. Steendam, and E. De Poorter, "Wifi ad-hoc mesh network and mac protocol solution for uwb indoor localization systems," in *23rd IEEE Symposium on Communications and Vehicular Technology in the Benelux (SCVT 2016)*, pp. 1–6, 2016.
- [111] N. Rabeah, S. Aditya, F. Alawwad, A. F. Molisch, and H. Behairy, "A measurement-based blocking distribution for improving localization in warehouse environments," in *Electromagnetics in Advanced Applications (ICEAA), 2016 International Conference on*, pp. 894–897, IEEE, 2016.
- [112] K. Yu and I. Oppermann, "Performance of uwb position estimation based on time-of-arrival measurements," in *Ultra Wideband Systems, 2004. Joint with Conference on Ultrawideband Systems and Technologies. Joint UWBST & IWUWBS. 2004 International Workshop on*, pp. 400–404, IEEE, 2004.
- [113] W. Huang, X.-Y. Li, Y. Xiong, P. Yang, Y. Hu, X. Mao, F. Miao, B. Zhao, and J. Zhao, "Walkielokie: sensing relative positions of surrounding presenters by acoustic signals," in *Proceedings of the 2016 ACM International Joint Conference on Pervasive and Ubiquitous Computing*, pp. 439–450, ACM, 2016.
- [114] A. A. N. Shirehjini, A. Yassine, and S. Shirmohammadi, "An rfid-based position and orientation measurement system for mobile objects in intelligent environments," *IEEE Transactions on Instrumentation and Measurement*, vol. 61, no. 6, pp. 1664–1675, 2012.
- [115] C. Mariotti, G. Orecchini, M. Virili, F. Alimenti, and L. Roselli, "Wireless localization in buildings by smart tiles," in *Environmental Energy and Structural Monitoring Systems (EESMS), 2012 IEEE Workshop on*, pp. 7–11, IEEE, 2012.
- [116] S. Willis and S. Helal, "A passive rfid information grid for location and proximity sensing for the blind user," *University of Florida Technical Report number TR04*, vol. 9, 2004.
- [117] C.-S. Wang, C.-H. Huang, Y.-S. Chen, and L.-J. Zheng, "An implementation of positioning system in indoor environment based on active rfid," in *Pervasive Computing (JCPC), 2009 Joint Conferences on*, pp. 71–76, IEEE, 2009.
- [118] J. Hightower, C. Vakili, G. Borriello, and R. Want, "Design and calibration of the spoton ad-hoc location sensing system," *unpublished, August, 2001*.

- [119] F. Zafari and I. Papapanagiotou, "Enhancing ibeacon based micro-location with particle filtering," in *2015 IEEE Global Communications Conference (GLOBECOM)*, pp. 1–7, IEEE, 2015.
- [120] P. Kriz, F. Maly, and T. Kozel, "Improving indoor localization using bluetooth low energy beacons," *Mobile Information Systems*, vol. 2016, 2016.
- [121] P. Hu, L. Li, C. Peng, G. Shen, and F. Zhao, "Pharos: Enable physical analytics through visible light based indoor localization," in *Proceedings of the Twelfth ACM Workshop on Hot Topics in Networks*, p. 5, ACM, 2013.
- [122] L. Li, P. Hu, C. Peng, G. Shen, and F. Zhao, "Epsilon: A visible light based positioning system," in *11th USENIX Symposium on Networked Systems Design and Implementation (NSDI 14)*, pp. 331–343, 2014.
- [123] C. Zhang and X. Zhang, "Litell: indoor localization using unmodified light fixtures: demo," in *Proceedings of the 22nd Annual International Conference on Mobile Computing and Networking*, pp. 481–482, ACM, 2016.
- [124] C. Zhang, S. Zhou, and X. Zhang, "Visible light localization using incumbent light fixtures: Demo abstract," in *Proceedings of the 14th ACM Conference on Embedded Network Sensor Systems CD-ROM*, pp. 304–305, ACM, 2016.
- [125] S.-Y. Jung, S. Hann, and C.-S. Park, "Tdoa-based optical wireless indoor localization using led ceiling lamps," *IEEE Transactions on Consumer Electronics*, vol. 57, no. 4, pp. 1592–1597, 2011.
- [126] J. Haverinen and A. Kemppainen, "Global indoor self-localization based on the ambient magnetic field," *Robotics and Autonomous Systems*, vol. 57, no. 10, pp. 1028–1035, 2009.
- [127] B. Gozick, K. P. Subbu, R. Dantu, and T. Maeshiro, "Magnetic maps for indoor navigation," *IEEE Transactions on Instrumentation and Measurement*, vol. 60, no. 12, pp. 3883–3891, 2011.
- [128] T. H. Riehle, S. M. Anderson, P. A. Lichter, N. A. Giudice, S. I. Sheikh, R. J. Knuesel, D. T. Kollmann, and D. S. Hedin, "Indoor magnetic navigation for the blind," in *Engineering in Medicine and Biology Society (EMBC), 2012 Annual International Conference of the IEEE*, pp. 1972–1975, IEEE, 2012.
- [129] C. Zhang, K. P. Subbu, J. Luo, and J. Wu, "Groping: Geomagnetism and crowdsensing powered indoor navigation," *IEEE Transactions on Mobile Computing*, vol. 14, no. 2, pp. 387–400, 2015.
- [130] G. Lu, Y. Yan, L. Ren, P. Saponaro, N. Sebe, and C. Kambhamettu, "Where am i in the dark: Exploring active transfer learning on the use of indoor localization based on thermal imaging," *Neurocomputing*, vol. 173, pp. 83–92, 2016.
- [131] EVARILOS. <http://www.evarilos.eu/index.php>. [Online; accessed 19-Dec-2016].
- [132] T. Van Haute, E. De Poorter, J. Rossey, I. Moerman, V. Handziski, A. Behboodi, F. Lemic, A. Wolisz, N. Wiström, T. Voigt, *et al.*, "The evarilos benchmarking handbook: Evaluation of rf-based indoor localization solutions," in *2e International Workshop on Measurement-based Experimental Research, Methodology and Tools (MERMAT 2013)*, pp. 1–6, 2013.
- [133] P. Babu, "10 Airports Using Beacons to Take Passenger Experience to the Next Level." <http://blog.beaconstac.com/2016/03/10-airports-using-beacons-to-take-passenger-experience-to-the-next-level/>. [Online; accessed 03-Nov-2016].
- [134] A. J. Slavin, J.-P. Martin, and D. J. Ramos, "Fixed property monitoring with moving asset location tracking," Sept. 1 2015. US Patent 9,123,229.
- [135] D. J. Brown, G. Hammond, and D. P. Cahill, "Method for monitoring a plurality of tagged assets on an offshore asset," Feb. 16 2016. US Patent 9,262,740.
- [136] T. D. Stevens, "Wireless tracking and monitoring electronic seal," June 4 2013. US Patent 8,456,302.
- [137] D. C. Emanuel, L. G. Mahan, and R. H. Ungerbuehler, "Apparatus and method for asset tracking," Oct. 22 2013. US Patent 8,565,913.
- [138] D. Balakrishnan and A. Nayak, "An efficient approach for mobile asset tracking using contexts," *IEEE Transactions on Parallel and Distributed Systems*, vol. 23, no. 2, pp. 211–218, 2012.
- [139] S. Srinivasan and H. Ranganathan, "Rfid sensor network-based automation system for monitoring and tracking of sandalwood trees," *International Journal of Computational Science and Engineering*, vol. 8, no. 2, pp. 154–161, 2013.
- [140] S. Y. Jeong, H. G. Jo, and S. J. Kang, "Fully distributed monitoring architecture supporting multiple trackees and trackers in indoor mobile asset management application," *Sensors*, vol. 14, no. 3, pp. 5702–5724, 2014.
- [141] T. Chakravarty and B. Purushothaman, "System and method for simultaneous wireless charging, tracking and monitoring of equipments," 2015. US Patent 9,178,569.
- [142] 3GPP. <http://www.3gpp.org/>. [Online; accessed 19-Dec-2016].